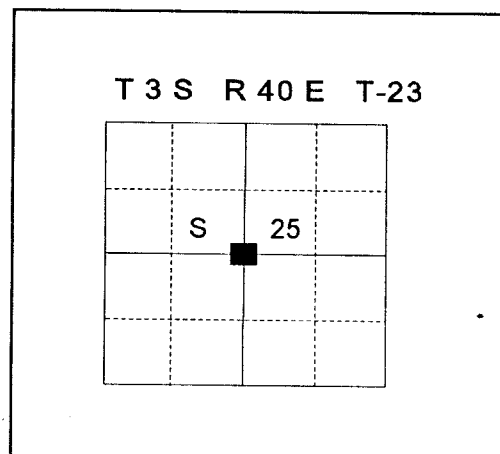


CERTIFIED RECORD OF LAND CORNER MONUMENTATION

HISTORY OF ORIGINAL CORNER ESTABLISHMENT:
Corner not previously established.



No record of monumentation found in UNION COUNTY survey records.

DESCRIPTION OF CORNER EVIDENCE FOUND:

Corner not previously established.

See Survey Number 027-1997.


DESCRIPTION OF MONUMENT AND ACCESSORIES I ESTABLISHED TO PERPETUATE THE ORIGINAL LOCATION OF THIS CORNER:

At the position determined by said survey, I set a 2 1/2" x 30" aluminum pipe with 2 1/2" aluminum cap marked as shown below, 26" in the ground, with ring of stone around monument, from which:

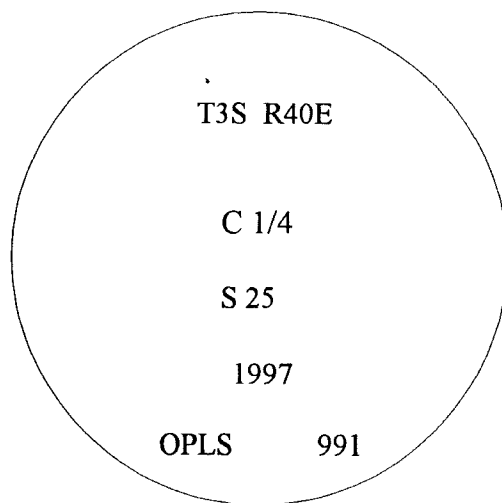
NEW BEARING TREES:

- A 11" Douglas Fir bears N 61°E, a distance of 10.15 ft, marked C 1/4 S25 BT.
- A 20" Ponderosa Pine bears S 10°E, a distance of 35.83 ft, marked C 1/4 S25 BT.
- A 11" Douglas Fir bears S 44°W, a distance of 22.66 ft, marked C 1/4 BT.
- A 12" Ponderosa Pine bears N 53°W, a distance of 1.75 ft, marked C 1/4 BT.

I hereby certify that the corner was monumented on August 13, 1997.
Witnesses: Jeff Petersen, Jeff Madsen and Greg Blackman Jr.



Renewal Date: December, 31 1997



UNION COUNTY SURVEYOR

Date Received B-23-97

Date Filed B-23-97

Filed By R. ROBINSON, DEPUTY

File Number 025-1997R

I used a steel tape and magnetic compass in the establishment of new accessories. The magnetic declination used was 18° East. The distances are to a 50d spike driven in the right side of the root crown. I attached a brass washer marked OPLS 991 to the bearing tree blaze.