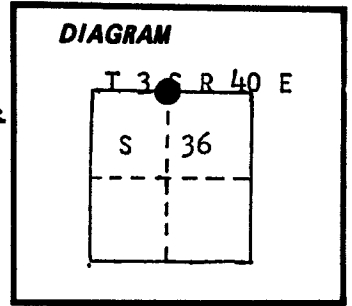


CERTIFIED RECORD OF LAND CORNER MONUMENTATION

History of original corner establishment: Corner originally established by W.B. Barr. Surveyor General notes do not record the contract number or the contract date, however the date of the oaths was July 8, 1880. Surveyor General record states:



Set post for 1/4 section corner, from which:

A Fir 15 inches in diameter bears S 20 W, 30 lks dist. marked 1/4 S 36 Bt.

A Fir 5 inches in diameter bears N 32 W 42 lks dist, marked 1/4 S 25 BT.

No record of subsequent remonumentation found in County Records.

Description of corner evidence found:

NONE.

See map of survey dated September 1985 filed with the Union County Surveyor.

Description of monument and accessories I established to perpetuate the

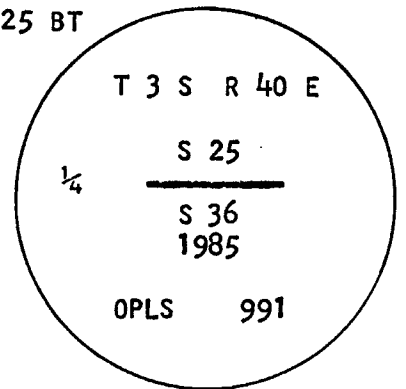
original location of this corner: At proportionate position I set a 2 1/2 inch x 30 inch aluminum pipe with cap marked as shown 26 inches in the ground. From which:

An 11 inch Douglas Fir bears S 89 W, 32.74 feet, marked 1/4 S 36 BT, on a single blaze.


A 12 inch Tamarack bears N 14 W 46.95 feet, marked 1/4 S 25 BT on a single blaze.

Corner set September 23, 1985.
Witness: Rick Robinson, Stratton French.


Set a steel fence post 5 feet west with 54-4 sign attached.



I used a steel tape and magnetic compass in the establishment of these accessories. I used 20° East magnetic declination and the distances are to a 50d spike driven in the approximate center of the tree. I painted a 6 inch red band around all BTs and attached 54-3 and 54-4 signs.



Gregory T. Blackman



Office of..... County of.....

State of..... I hereby certify that the within instrument was filed in this office

for record on the..... day of....., 19.....

..... by
(COUNTY OFFICIAL) (DEPUTY)

UNION COUNTY SURVEYOR

Date Received 9-30-85

Date Filed 10-1-85

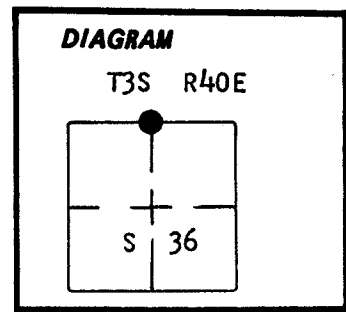
By G. LANGLITZ, DEPUTY

File No. 87-85 R

CERTIFIED RECORD OF LAND CORNER MONUMENTATION

History of original corner establishment:

Corner originally established by W.B. Barr. Surveyor General notes do not record the contract number or the contract date, however the date of the oaths was July 8, 1880. Surveyor General record states:



Set post for 1/4 section corner, from which:

A Fir 15 inches in diameter bears S20W 30 lks dist marked 1/4 S36 BT

A Fir 5 inches in diameter bears N32W 42 lks dist marked 1/4 S25 BT

Corner remonumented by Survey number 26-85 as filed in the office of the Union County Surveyor

Description of corner evidence found:

Found corner as described by survey number 26-85 and monumentation sheet for this corner. I removed the monument and chopped out the bearing trees. I reset the monument to the true corner location. For more details, see map of survey number 29-85.

Description of monument and accessories I established to perpetuate the

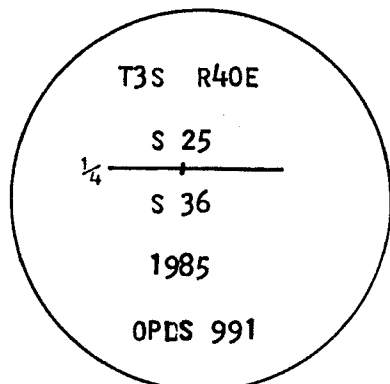
original location of this corner: At proportionate position, I set a 2 1/2"x30" aluminum pipe with aluminum cap marked as shown, 26 inches in the ground, from which:

A 11 inch diameter Tamarack bears S3°W 30.92 feet marked 1/4 S36 BT

A 12 inch diameter Red Fir bears N78°W 25.05 feet marked 1/4 S25 BT

Set a steel fencepost approximately 5 feet East with 54-4 sign attached

Corner set October 25, 1985
Witness: Rick Robinson



REGISTERED PROFESSIONAL LAND SURVEYOR

Gregory T. Blackman

OREGON JULY 13, 1973 GREGORY T. BLACKMAN 991

I used a steel tape and magnetic compass in the establishment of these accessories. I used 20° East magnetic declination and the distances are to a 50d spike driven in the approximate center of the tree. I painted a 6 inch red band around all BTs and attached 54-3 and 54-4 signs.

Office of..... County of.....
State of....., I hereby certify that the within instrument was filed in this office
for record on the..... day of....., 19.....

..... by
(COUNTY OFFICIAL) (DEPUTY)

UNION COUNTY SURVEYOR

Date Received 11-5-85

Date Filed 11-18-85

By G. LANGLITZ DEPUTY

File No. 110-85 R

CERTIFIED RECORD OF LAND CORNER MONUMENTATION

HISTORY OF ORIGINAL CORNER ESTABLISHED:

Corner originally established by W.B. Barr. Surveyor General notes do not record the contract number or the contract date, however the date of the oaths was July 8, 1880. Surveyor General record states:

Set post for 1/4 section corner, from which:
A Fir 15 inches in diameter bears S 20° W, 30 lks dist, marked 1/4 S 36 BT.

A Fir 5 inches in diameter bears N 32° W, 42 lks dist, marked 1/4 S 25 BT.

In 1985, Greg Blackman remonuments this corner. Union County Monumentation Record states:

At proportionate position I set a 2 1/2 inch x 30 inch aluminum pipe with cap 26 inches in the ground, from which:
An 11 inch Douglas Fir bears S 89 W, 32.74 feet, marked 1/4 S36 BT, on a single blaze.

A 12 inch Tamarack bears N 14 W, 46.95 feet, marked 1/4 S25 BT, on a single blaze.
See Monumentation Record 87-85R

Later that year, Greg Blackman revisits this corner. Union County Monumentation Record states:

Found corner as described by survey number 26-85 and monumentation sheet for this corner. I removed the monument and chopped out the bearing trees. I reset the monument to the true corner location. For more details, see map of survey number 29-85.

At proportionate position, I set a 2 1/2" x 30" aluminum pipe with aluminum cap, 26" in the ground, from which:

A 11 inch diameter Tamarack bears S3°W 30.92 feet marked 1/4 S36 BT
A 12 inch diameter Red Fir bears N78°W 25.05 feet marked 1/4 S25 BT

See Monumentation Record 110-85R

DESCRIPTION OF CORNER EVIDENCE FOUND:

Found a 3 1/4" aluminum cap flush with the ground, marked as shown below. From which:
A 14" Western Larch bears South 36° West, a distance of 30.92 feet, alive and vigorous with a healed blaze.

An 11" Red Fir bears North 78° West, a distance of 25.05 feet, alive and vigorous with scribe marks visible on partially healed blaze.

DESCRIPTION OF MONUMENT AND ACCESSORIES I ESTABLISHED TO PERPETUATE THE ORIGINAL LOCATION OF THIS CORNER:

From the aluminum cap monument

NEW BEARING OBJECTS:

A 5" Douglas Fir bears North 73° East, a distance of 11.90 feet, marked 1/4 S25 BT.

A 4" Douglas Fir bears North 3° East, a distance of 13.20 feet, marked X BT.


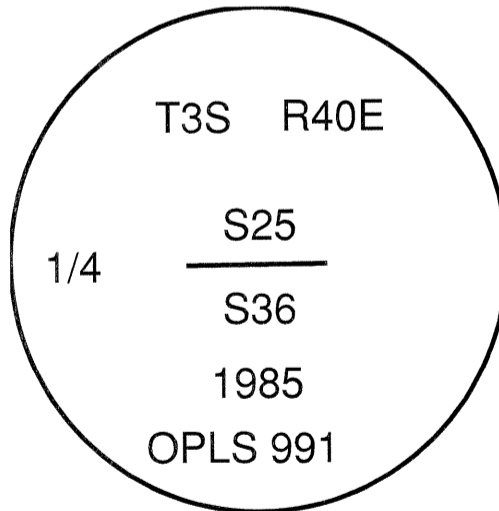

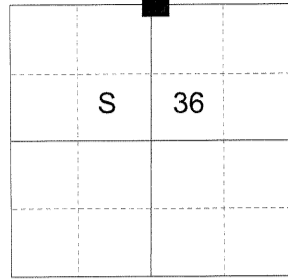
No Trees available in Secion 36.

I Found a steel fencepost approximately 5 feet East of corner monument.

I hereby certify that the corner was perpetuated on September 30, 2015.

Witness: Thomas J. Kopp

T 3 S R 40 E V-23



I used a steel tape and magnetic compass in the establishment of the new accessories. I used 15° East declination, the distances are to a 60d spike driven into the right side of the root crown of the bearing trees. A brass washer marked OPLS 2219 is attached to the BT blaze of the new bearing trees.

HORIZONTAL CONTROL DATA

UNION COUNTY, OREGON

OREGON STATE PLANE, NORTH ZONE (3601)

STA NAME: 201533

1/4 SECTION CORNER COMMON TO SECTIONS 25 AND 36

TWP. 3 S. RGE. 40 E.

GEODETIC COORD: NAD 83(91)

DATE TIED: September 30, 2015

LAT: 45 ° 16 ' 6.05167 " N

SURVEYOR: RICK G. ROBINSON
OPLS 2219

LONG: 117 ° 45 ' 25.24220 " W

FIRM: BAGETT, GRIFFITH, & BLACKMAN
2006 ADAMS AVENUE
LAGRANDE, OR 97850
(541) 963-6092

SP. COOR: NAD 83(91)

N: 595914.462 INT FT.

E: 8908137.483 INT FT.

TYPE: GPS

THETA: 1 ° 56 ' 43.0401518 "

ORDER: SECOND CLASS: 1

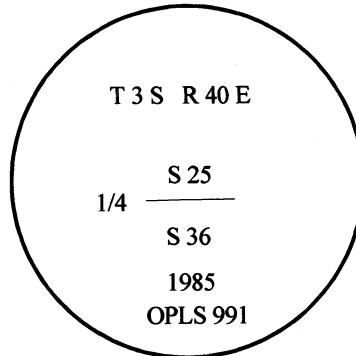
SCALE FACTOR: 0.9998960899

ELEV: 4160.64 US FT.

ELEV: DATUM: NGVD 29

COMMENTS:

3 1/4" aluminum cap monument marked
as shown



**REGISTERED
PROFESSIONAL
LAND SURVEYOR**

Rick G. Robinson

OREGON
July 17, 1986
RICK G. ROBINSON
2219

Renewal Date: December 31, 2016

1 METER = 3.280833333... US FEET = 39.37 INCHES

1 METER = 3.280839895 INT'L FEET OR 1 INCH = 2.54 CM

TO CALCULATE ELEVATION FACTOR (IN THE NORTH AMERICAN CONTINENT)

DIVIDE 20,906,000 BY (20,906,000 + ELLIPSOID ELEV. IN FEET)