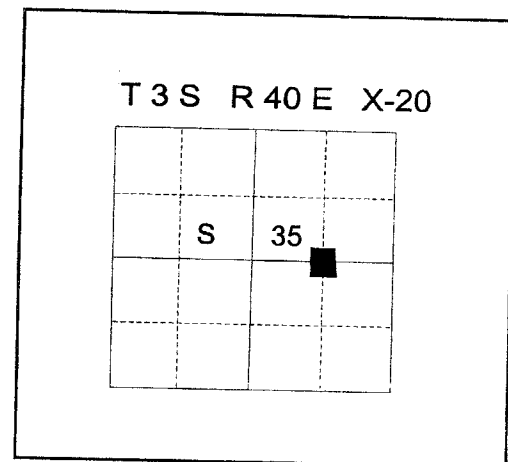


CERTIFIED RECORD OF LAND CORNER MONUMENTATION

HISTORY OF ORIGINAL CORNER ESTABLISHMENT:
Corner not previously established

DESCRIPTION OF CORNER EVIDENCE FOUND:

See Survey Number 034-2001.



DESCRIPTION OF MONUMENT AND ACCESSORIES I ESTABLISHED TO PERPETUATE THE ORIGINAL LOCATION OF THIS CORNER:

At the position determined by said survey, I set a 2 ½" x 30" aluminum monument marked as shown below, 20" in the ground, from which:


NEW BEARING TREES:

A 13 inch diameter Ponderosa Pine bears N 12°W, a distance of 35.57 ft, marked CE 1/16 S35 BT.

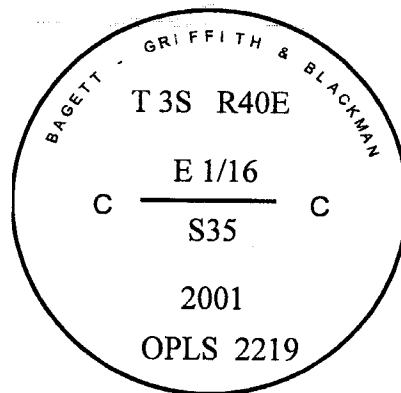
A 11 inch diameter Ponderosa Pine bears S 48°E, a distance of 11.03 ft, marked CE 1/16 S35 BT.

Raised a mound of stone around monument, three ft. base to top of cap.

I hereby certify that the corner was monumented on October 9, 2001.
Witnesses: Norb Volny and Greg Blackman Jr.



Renewal Date December 31, 2002



**UNION COUNTY
SURVEYOR**

Date Received 10/23/01

Date Filed 10/23/01

Filed By Greg T. Blackman

File Number 041-2001R

I used a steel tape and magnetic compass in the establishment of new accessories. The magnetic declination used was 18° East. The distances are to a 50d spike driven in the right side of the root crown. I attached a brass washer marked OPLS 2219 to the bearing tree blaze.