

CERTIFIED RECORD OF LAND CORNER MONUMENTATION

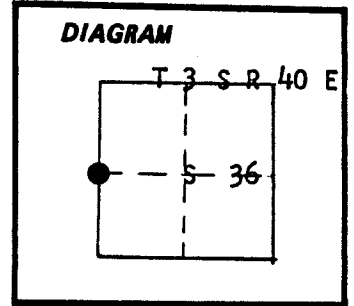
History of original corner establishment:

Corner originally established by W. B. Barr. Surveyor General notes do not record the contract number or the contract date, however the date of the oaths was July 8, 1880. Surveyor general notes states:

Set stake for corner, from which:

A Fir 20 inches diameter bears N 55 E, 8 lks. dist, marked 1/4 S 36 BT.

A Fir 10 inches diameter bears N 10 W, 22 lks dist, marked 1/4 S 35 BT.



No record of remonumentation found in the Union County records. Description of corner evidence found:

NONE

See map of survey dated September 1985 filed with the Union County Surveyor.

Description of monument and accessories I established to perpetuate the

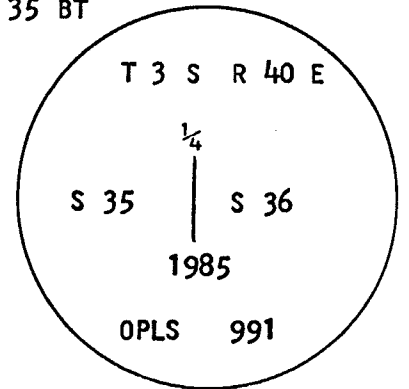
original location of this corner: At proportionate position, I set a 2 1/2 inch x 30 inch aluminum pipe with aluminum cap marked as shown 26 inches in the ground and raised a mound of stone around the monument, From which:

An 11 inch Douglas Fir bears S 63 E, 19.54 feet, marked 1/4 S 36 BT. on a single blaze.

A 12 inch Tamarack bears S 59 W, 37.00 feet, marked 1/4 S 35 BT on a single blaze.

Corner set September 23, 1985
Witness: Rick Robinson, Stratton French.

Set a steel fence post West 5 feet with a 54-4 sign attached.



REGISTERED
PROFESSIONAL
LAND SURVEYOR

Gregory T. Blackman

OREGON
JULY 13, 1973
GREGORY T. BLACKMAN
991

I used a steel tape and magnetic compass in the establishment of these accessories. I used 20° East magnetic declination and the distances are to a 50d spike driven in the approximate center of the tree. I painted a 6 inch red band around all BTs and attached 54-3 and 54-4 signs.

Office of..... County of.....
State of....., I hereby certify that the within instrument was filed in this office
for record on the..... day of....., 19.....

..... by
(COUNTY OFFICIAL) (DEPUTY)

UNION COUNTY SURVEYOR

Date Received 9-30-85
☆ GPO-798-276

Date Filed 10-1-85

By G. LANGLITZ, DEPUTY

File No. 86-85 R

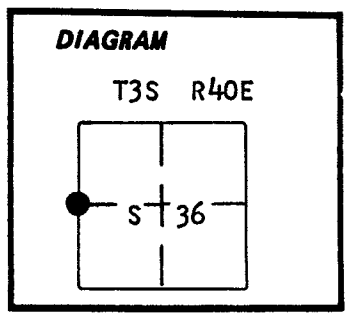
CERTIFIED RECORD OF LAND CORNER MONUMENTATION

History of original corner establishment:

Corner originally established by W.B. Barr. Surveyor General notes do not record the contract number or the date, however the date of the oaths was July 8, 1880. Surveyor General record states:

Set stake for corner, from which:

- A Fir 20 inches diameter bears N55E 8 lks dist marked 1/4 S36 BT
- A Fir 10 inches diameter bears N10W 22 lks dist marked 1/4 S35 BT



Corner remonumented by survey number 26-85 as filed in the office of the Union County Surveyor

Description of corner evidence found:

Found corner as described by survey number 26-85 and monumentation sheet for this corner. I removed the monument and chopped out the Bearing trees. I reset the monument to the true corner location. For more details, see map of survey number 29-85.

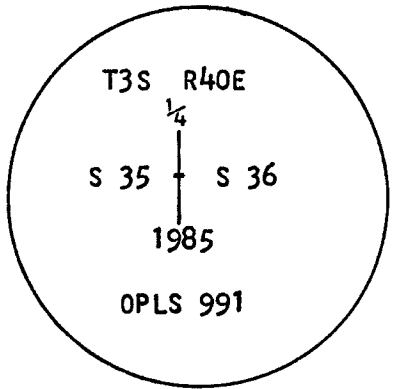
Description of monument and accessories I established to perpetuate the

original location of this corner: At proportionate position, I set a 2 1/2"x30" aluminum pipe with aluminum cap marked as shown, 26 inches in the ground, with surrounding mound of stone, from which:

- A 12 inch diameter Tamarack bears N37°E 11.16 feet marked 1/4 S36 BT
- A 10 inch diameter Tamarack bears N17°W 21.27 feet marked 1/4 S35 BT

Set steel fencepost approximately 5 feet North with 54-4 sign attached

Corner set October 25, 1985
Witness: Rick Robinson



REGISTERED PROFESSIONAL LAND SURVEYOR

Gregory T. Blackman

OREGON
JULY 13, 1973
GREGORY T. BLACKMAN
991

I used a steel tape and magnetic compass in the establishment of these accessories. I used 20° East magnetic declination and the distances are to a 50d spoke driven in the approximate center of the tree. I painted a 6 inch red band around all BTs and attached 54-3 and 54-4 signs.

Office of..... County of.....
 State of....., I hereby certify that the within instrument was filed in this office
 for record on the..... day of....., 19.....
 by

(COUNTY OFFICIAL)

(DEPUTY)

UNION COUNTY SURVEYOR

Date Received 11-5-85
 ☆ GPO-798-276

Date Filed 11-18-85

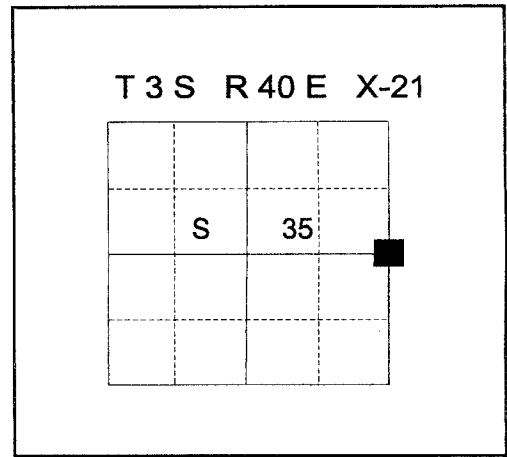
By G. LANGLITZ DEPUTY

File No. 111-85 R

CERTIFIED RECORD OF LAND CORNER MONUMENTATION

HISTORY OF ORIGINAL CORNER ESTABLISHMENT:

Corner originally established by W.B. Barr under GLO contract Number 355, dated June 14, 1880. Surveyor General record states:
 Set stake for corner, from which;
 A Fir 20 inches diameter bears N55°E, 8 lks dist marked 1/4 S36 BT
 A Fir 10 inches diameter bears N10°W, 22 lks dist marked 1/4 S35 BT



Union County survey 26-85 monumented the corner at proportionate position. Monumentation record states: Set 2½"x30" aluminum pipe with aluminum cap marked as shown, 26 inches in the ground and raised mound of stone around monument. From which: An 11" Tamarack bears S63°E, 19.54 ft. marked ¼ S36 BT A 12" Tamarack bears S59°W, 37.00 ft. marked ¼ S35 BT.

Union County survey 29-85 found an error on survey 26-85 and reset the monument to the true position. Monumentation record 111-85R states: I removed the monument and chopped out the bearing trees. I reset the monument to the true corner location. I set a 2½"x30" aluminum pipe with aluminum cap marked as shown, 26 inches in the ground with surrounding mound of stone from which: A 12" Tamarack bears N37°E, 11.16 ft. marked ¼ S36 BT A 10" Tamarack bears N17°W, 21.27 ft. marked ¼ S35 BT.

No record of subsequent monumentation found in Union County Survey Records.

DESCRIPTION OF CORNER EVIDENCE FOUND:

Found 3" aluminum cap monument set by survey 29-85 marked as shown below. Found 12" diameter Tamarack N37°E, 11.16 feet, live and vigorous with scribes visible. Found 10" diameter Tamarack N17°W, 21.27 feet, dead and standing with scribes visible. Found steel fence post approximately 3 feet North with "ATTENTION" sign attached.

DESCRIPTION OF MONUMENT AND ACCESSORIES I ESTABLISHED

TO PERPETUATE THE ORIGINAL LOCATION OF THIS CORNER:

From the position of the found aluminum monument, NEW BEARING TREES:

- A 14 inch diameter Tamarack bears South 58° East, a distance of 16.78 feet, marked 1/4 S36 BT (Spike on left side of root crown)
- An 11 inch diameter Tamarack bears South 78° West, a distance of 7.77 feet, marked 1/4 S35 BT
- A 14 inch diameter White Fir bears North 51° West, a distance of 25.25 feet, marked 1/4 S35 BT

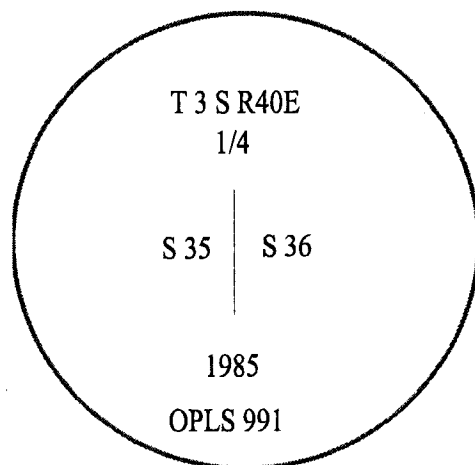
I hereby certify that the corner was rehabilitated on September 12, 2001.
 Witness: Norbert Volny

REGISTERED
 PROFESSIONAL
 LAND SURVEYOR

Rick G. Robinson

OREGON
 July 17, 1986
 RICK G. ROBINSON
 2219

Renewal Date December 31, 2002



UNION COUNTY SURVEYOR

Date Received 9/13/01

Date Filed 10/23/01

Filed By [Signature]

File Number 037-2001 R

I used a steel tape and magnetic compass in the establishment of the new accessories. I used 20° East declination. I set a brass washer marked OPLS 2219 at the top of the BT blaze. The distances to the accessories are to the a 50d spike driven in the right side of the root crown unless otherwise noted.