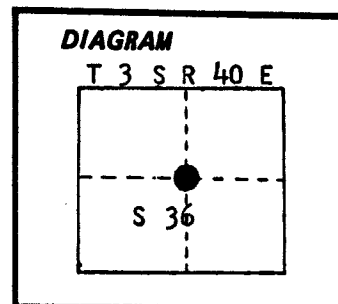


CERTIFIED RECORD OF LAND CORNER MONUMENTATION

History of original corner establishment:

Corner established this survey.



Description of corner evidence found:

None;

See map of survey dated September 1985, filed with the Union County Surveyor.

Description of monument and accessories I established to perpetuate the

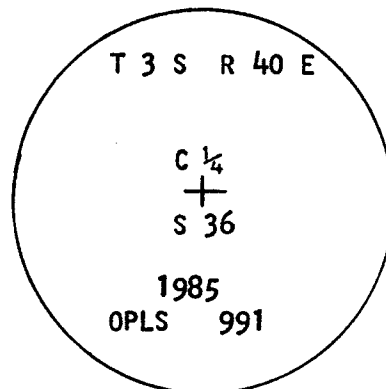
original location of this corner: At surveyed position, I set a 2½ inch x 30 inch aluminum pipe with aluminum cap marked as shown, 28 inches in the ground.
From which:

A 9 inch Tamarack bears S 50 W, 5.56 feet, marked X BT, on a single blaze.

An 11 inch Tamarack bears N 17 W, 8.79 feet, marked C¼ S 36 BT, on a single blaze.

Corner set September 24, 1985.
Witness: Rick Robinson, Stratton French.

Set a steel fence post 2 feet north with 54-9 sign attached.



REGISTERED
PROFESSIONAL
LAND SURVEYOR

Gregory T. Blackman

OREGON
JULY 13, 1973
GREGORY T. BLACKMAN
991

I used a steel tape and a magnetic compass in the establishment of these accessories. I used 20° East magnetic declination and the distances are to 50d spikes driven at the approximate center of the tree. I painted a 6 inch red band around BTS and attached 54-3 and 54-9 signs.

Office of..... County of.....
State of..... I hereby certify that the within instrument was filed in this office
for record on the..... day of....., 19.....

..... by
(COUNTY OFFICIAL) (DEPUTY)

UNION COUNTY SURVEYOR

Date Received 9-30-85

Date Filed 10-1-85

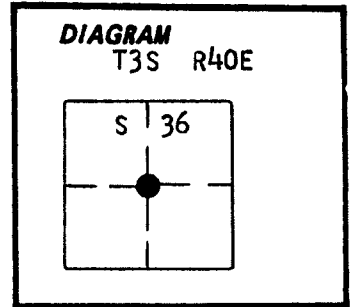
By G. LANGLITZ, DEPUTY

File No. 91-85 R

CERTIFIED RECORD OF LAND CORNER MONUMENTATION

History of original corner establishment:

Corner originally established by Union County Survey number 26-85



Description of corner evidence found:

Found corner as described by survey number 26-85 and monumentation sheet for this corner. I removed the monument and chopped out the bearing trees. I reset the monument to its true position. For more details, see map of survey number 29-85.

Description of monument and accessories I established to perpetuate the

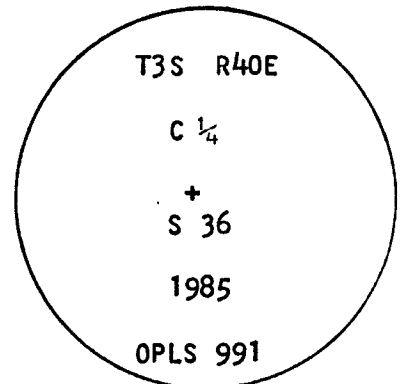
original location of this corner: At the true corner position, I set a 2 1/2"x30" aluminum pipe with aluminum cap marked as shown, 28 inches in the ground, from which:

A 9 inch diameter Tamarack bears N88°W 27.73 feet marked X BT

A 11 inch diameter Tamarack bears N19°W 41.87 feet marked C 1/4 S36 BT

Set a steel fencepost approximately 5 feet South with 54-9 sign attached

Corner set October 25, 1985
Witness: Rick Robinson



REGISTERED
PROFESSIONAL
LAND SURVEYOR

Gregory T. Blackman

OREGON
JULY 13, 1973
GREGORY T. BLACKMAN
991

I used a steel tape and magnetic compass in the establishment of these accessories. I used 20° East magnetic declination and the distances are to a 50d spike driven at the approximate center of the tree. I attached a brass washer marked OPLS 991 to the BT blaze. I painted a 6 inch red band around BTs and attached 54-3 and 54-9 signs.

Office of..... County of.....

State of....., I hereby certify that the within instrument was filed in this office
for record on the..... day of....., 19.....

..... by
(COUNTY OFFICIAL) (DEPUTY)

UNION COUNTY SURVEYOR

Date Received 11-5-85

Date Filed 11-18-85

By G. LANGLITZ, DEPUTY

File No. 107-85 R

CERTIFIED RECORD OF LAND CORNER MONUMENTATION

HISTORY OF ORIGINAL CORNER ESTABLISHMENT:

Corner originally established by Gregory T. Blackman in Survey Number 26-85 and reset by Survey Number 29-85. I set a 2 1/2" x 30" Aluminum pipe with aluminum cap, from which:

A 9 inch diameter Tamarack bears N88°W 27.73 feet marked X BT.

An 11 inch diameter Tamarack bears N19°W 41.87 feet, marked C1/4 S36 BT.

DESCRIPTION OF CORNER EVIDENCE FOUND:

Found 3" Aluminum Cap on 2 1/2" Aluminum pipe, marked as shown below, from which:

A dead and downed 10" Western Larch, the stumphole which bears North 84° West, a distance of 28.0 feet.

A dead 12" Western Larch bears North 15° West, a distance of 41.9 feet, with visible scribe.

DESCRIPTION OF MONUMENT AND ACCESSORIES I ESTABLISHED

TO PERPETUATE THE ORIGINAL LOCATION OF THIS CORNER:

At aluminum cap corner position, I take new accessories;

BEARING OBJECTS:

A 12" Western Larch bears North 72° East, a distance of 6.45 feet, marked C 1/4 S36 BT.


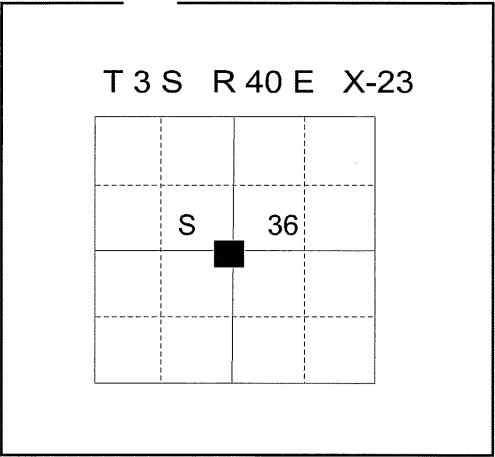
A 10" White Fir bears South 5° East, a distance of 10.35 feet, marked C1/4 S36 BT.

A 10" White Fir bears South 90° West, a distance of 26.52 feet, marked C1/4 S36 BT.

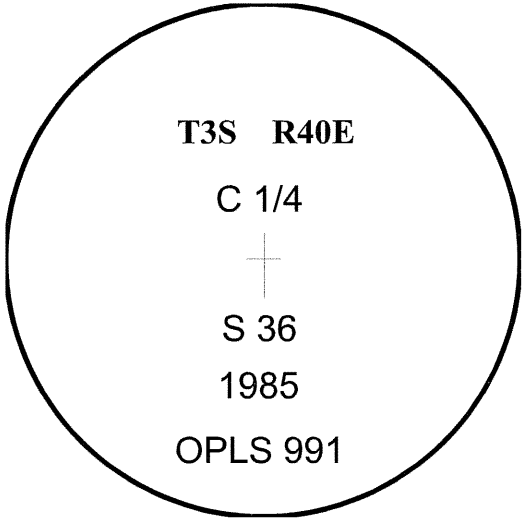
A 7" White Fir bears North 21° West, a distance of 37.15 feet, marked C1/4 S36 BT.

I hereby certify that the corner was perpetuated on October 3, 2008.

Witness: Jeff Hsu



Renewal Date: Dec. 31, 2009



UNION COUNTY SURVEYOR

Date Received 10/6/08

Date Filed 10/6/08

Filed By R. Robinson, Deputy

File Number 009-2008R

I used a steel tape and magnetic compass in the establishment of the new accessories. I used 18° East declination. The distances to the accessories are from a spike set in the root crown on the right hand side of the trees to the center of the aluminum cap.