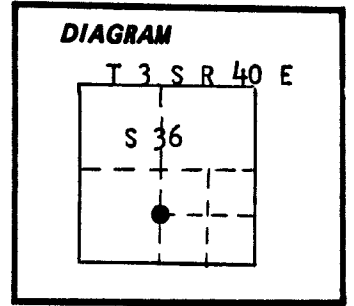


CERTIFIED RECORD OF LAND CORNER MONUMENTATION

History of original corner establishment:

Corner established this survey.



Description of corner evidence found:

NONE

See map of survey dated September 1985, filed with the Union County Surveyor.

Description of monument and accessories I established to perpetuate the

original location of this corner: At surveyed position, I set a 2½ inch x 30 inch aluminum pipe with aluminum cap marked as shown, 6 inches in the ground to bedrock, and raised a mound of stone around the monument. From which:

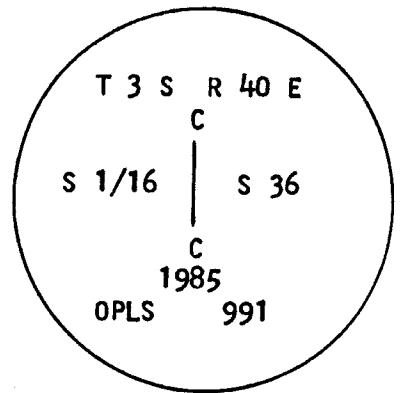
A 14 inch Ponderosa Pine bears S 43 E, 78.52 feet, marked CS 1/16 S 36 BT. on a single blaze.

An 18 inch Tamarack bears S 55 W, 77.41 feet, marked CS 1/16 S 36 BT on a single blaze.

Corner set September 24, 1985

Witness: Rick Robinson, Stratton French

Set a steel fence post southwesterly approx. 8 feet with a 54-9 sign attached.



REGISTERED  
PROFESSIONAL  
LAND SURVEYOR

*Gregory T. Blackman*

OREGON  
JULY 13, 1973  
GREGORY T. BLACKMAN  
991

I used a steel tape and a magnetic compass in the establishment of these accessories. I used 20° East declination and the distances are to 50d spikes driven at the approximate center of the trees. I painted a 6 inch red band around BTs and attached 54-3 and 54-9 signs.

Office of..... County of.....

State of..... I hereby certify that the within instrument was filed in this office

for record on the..... day of....., 19.....

..... by .....  
(COUNTY OFFICIAL) (DEPUTY)

**UNION COUNTY SURVEYOR**

Date Received 9-30-85  
\* GPO-798-276

Date Filed 10-1-85

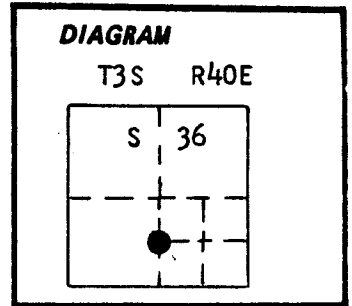
By G. LANGLITZ, DEPUTY

File No. 90-85 R

CERTIFIED RECORD OF LAND CORNER MONUMENTATION

History of original corner establishment:

Corner originally established by Union County Survey number 26-85



Description of corner evidence found:

Found corner as described by survey number 26-85 and monumentation sheet for this corner. I removed the monument and chopped out the bearing trees. I reset the monument to its true position. For more details, see map of survey number 29-85.

Description of monument and accessories I established to perpetuate the

original location of this corner: At the true corner position, I set a 2 1/2"x30" aluminum pipe with aluminum cap marked as shown, 26 inches in the ground with surrounding mound of stone, from which:

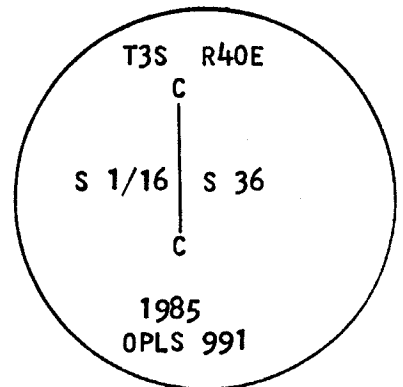
A 14 inch diameter P.Pine bears S50°E 63.44 feet marked CS1/16 S36 BT

A 18 inch diameter Tamarack bears S69°W 75.59 feet marked CS1/16 S36 BT

Set a steel fencepost approximately 5 feet Southwesterly with 54-9 sign attached

Corner set October 25, 1985

Witness: Rick Robinson



REGISTERED PROFESSIONAL LAND SURVEYOR

*Gregory T. Blackman*

OREGON  
JULY 13, 1973  
GREGORY T. BLACKMAN  
991

I used a steel tape and magnetic compass in the establishment of these accessories. I used 20° East magnetic declination and the distances are to a 50d spike driven at the approximate center of the tree. I attached a brass washer marked OPLS 991 to the BT blaze. I painted a 6 inch red band around BTs and attached 54-3 and 54-9 signs.

Office of..... County of.....

State of....., I hereby certify that the within instrument was filed in this office for record on the..... day of....., 19.....

..... by ..... (COUNTY OFFICIAL) (DEPUTY)

**UNION COUNTY SURVEYOR**

Date Received 11-5-85

Date Filed 11-18-85 OPB-798-226

By G. LAWLITZ DEPUTY

File No. 106-85 R