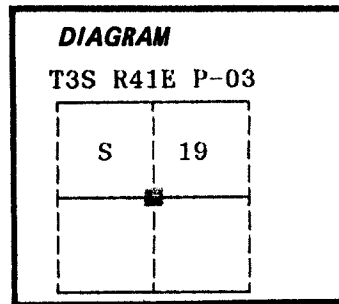


CERTIFIED RECORD OF LAND CORNER MONUMENTATION

History of original corner establishment:

Corner not previously established



No record of subsequent monumentation found in Union County survey records.

Description of corner evidence found:

Corner not previously established.

See map of survey dated August, 1988.

UNION COUNTY SURVEYOR	
Date Received	<u>9-15-88</u>
Date Filed	<u>9-15-88</u>
By	<u>G. LANGLITZ, Deputy</u>
File No.	<u>124-88 R</u>

Description of monument and accessories I established to perpetuate the original location of this corner:

Position of the true corner falls in the edge of an abandoned logging road, on the South edge of a large log in the fill. I feel this position will be disturbed in the future when the log rots out. I set a steel fencepost with 54-9 sign attached at the true corner position. As a reference monument, I set a 2½" x 30" aluminum pipe with aluminum cap marked as shown, 30 inches in the ground, at a point N89°36'40"E, 6.00 feet from the true corner point. From the true corner position:

New BTs:



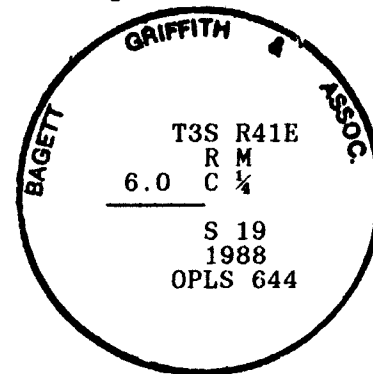
- A 13 inch diameter Spruce bears N11°E, 67.78 feet marked C ¼ S19 BT
- A 20 inch diameter White Fir bears N55°E, 77.55 feet marked X BT

Raised a mound of stone around monument, 3 ft. base to top of cap.

Painted a 6 inch red band around all BTs and attached 54-3 and 54-9 signs.

I hereby certify that the above corner point was perpetuated as hereon described on August 9, 1988.

Witnesses: Rick Robinson and Jeff Petersen



I used a steel tape and magnetic compass in the establishment of new accessories. I used 18° East magnetic declination and the distances are to a 50d spike driven in the right side of the root crown. I attached a brass washer marked OPLS 644 to the BT blaze.

Office of..... County of.....
 State of....., I hereby certify that the within instrument was filed in this office
 for record on the..... day of....., 19.....
 by
 (COUNTY OFFICIAL) (DEPUTY)