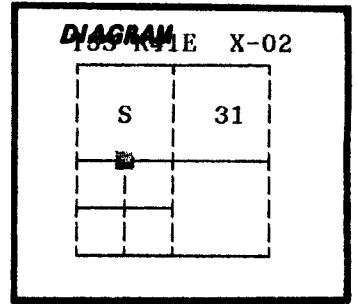


CERTIFIED RECORD OF LAND CORNER MONUMENTATION

History of original corner establishment;
Corner not previously established



No record of subsequent monumentation found in Union County survey records.

Description of corner evidence found:

NONE

See map of survey dated July, 1988.

UNION COUNTY SURVEYOR
Date Received <u>9-9-88</u>
Date Filed <u>9-15-88</u>
By <u>G. LANGRISH, DEPUTY</u>
File No. <u>113-88 R</u>

Description of monument and accessories I established to perpetuate the

original location of this corner: At position determined by survey, I set a 2½" x 30" aluminum pipe with aluminum cap marked as shown, 26 inches in the ground, from which:

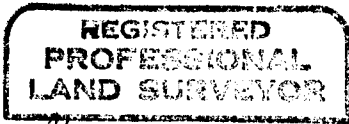
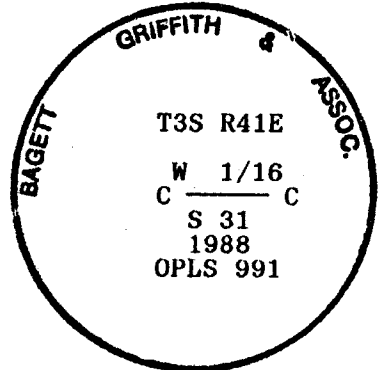
New BTs:

- A 13 inch diameter Lodge Pole Pine bears S 45°E, 74.47 feet marked CW 1/16 S 31 B.T.
- A 16 inch diameter Douglas Fir bears S 87°W, 36.47 feet marked C.W. 1/16 S 31 B.T.


Painted a 6 inch red band around all BTs and attached bearing tree tags and 54-9 signs on back.

I hereby certify that the above corner point was perpetuated as hereon described on July 16, 1988.

Witnesses: Greg Blackman, Jeff Petersen



Gregory T. Blackman



I used a steel tape and magnetic compass in the establishment of new accessories. I used 20° East magnetic declination and the distances are to a 50d spike driven in the right side of the root crown. I attached a brass washer marked OPLS 991 to the BT blaze.

Office of..... County of.....

State of....., I hereby certify that the within instrument was filed in this office for record on the..... day of....., 19.....

..... by (COUNTY OFFICIAL) (DEPUTY)