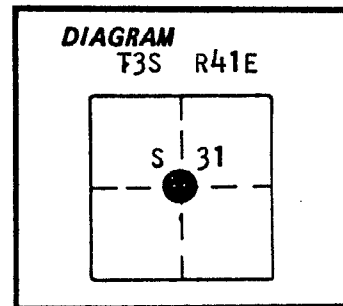


CERTIFIED RECORD OF LAND CORNER MONUMENTATION

History of original corner establishment:

Corner not established in original survey



Description of corner evidence found:

NONE

UNION COUNTY SURVEYOR

Date Received 10-20-86

Date Filed 10-27-86

By G. LANGLITZ DEARM

File No. 230-86 R

See wurvey number 29-86 filed in the office of the Union County Surveyor

Description of monument and accessories I established to perpetuate the original location of this corner: At position determined by survey, I set a 2 1/2"x30" aluminum pipe with aluminum cap marked as shown, 26 inches in the ground and raised a mound of stone with a 3 foot base to top of cap, from which;

A 16 inch Tamarack bears N 18° E, 14.31 feet, marked X BT.

An 18 inch Tamarack bears N 32° W, 84.18 feet, marked C 1/4 S31 BT.

Set a steel fence post approximately 5 feet North with a 54-9 sign attached.

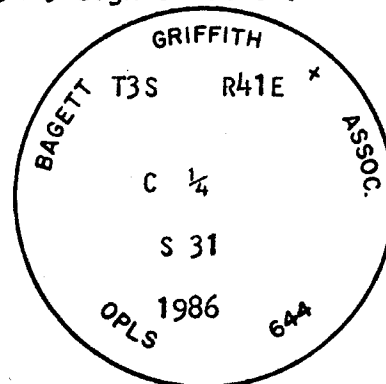
Corner set : 9/11/86

Witness: Rick Robinson, Greg Blackman

REGISTERED PROFESSIONAL LAND SURVEYOR

Duane I. Griffith

OREGON
JULY 10, 1964
DUANE I. GRIFFITH
644



Brass washer marked OPLS 644 nailed to BT blaze. Used steel tape and magnetic compass with 20° East declination. Distances to the BTs are to a 50d spike set in right side of tree when facing tree, unless otherwise stated.

Office of..... County of.....
 State of....., I hereby certify that the within instrument was filed in this office
 for record on the..... day of....., 19.....
 by
 (COUNTY OFFICIAL) (DEPUTY)

CERTIFIED RECORD OF LAND CORNER MONUMENTATION

History of original corner establishment:

Corner originally established me on Union County survey number 29-86. My remonumentation record states:

At position determined by survey, I set a 2½"x30" aluminum pipe with aluminum cap marked as shown, (markings shown below) 26 inches in the ground, and raised a mound of stone with a 3 foot base to top of cap, from which;

A 16 inch Tamarack bears N18°E, 14.31 feet, marked X BT
An 18 inch Tamarack bears N32°W, 84.18 feet, marked C¼ S31 BT

Corner set: 9/11/86
Witness: Greg Blackman, Rick Robinson

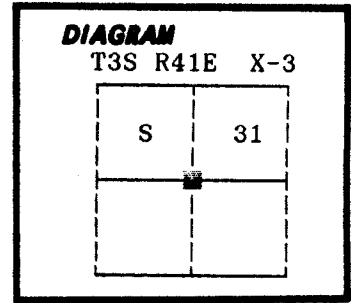
Set a steel fencepost approximately 5 feet North with a 54-9 sign attached

No record of subsequent monumentation found in Union County survey records.

Description of corner evidence found:

Found the corner monument and accessories as stated above.

Due to an error in placing the proportioned South ¼ corner of Section 31 on Union County Survey Number 29-86, I rebreak Section 31 and move the monument as per Union County Survey Number 24-88. The new ties to the accessories are shown below.



UNION COUNTY SURVEYOR

Date Received 8-9-88

Date Filed 8-24-88

By G. LANGLITZ, DEPUTY

File No. 92-88 R

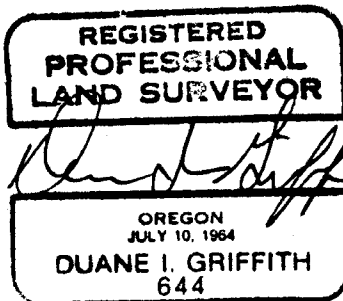

Description of monument and accessories I established to perpetuate the

original location of this corner: At position determined by Union County Survey Number 24-88, I reset the above described monument 26 inches in the ground, from which;

New ties to the existing bearing trees:
A 16 inch diameter Tamarack bears N22°E, 14.75 feet marked X BT
A 18 inch diameter Tamarack bears N31°W, 84.62 feet marked C¼ S31 BT

Raised a mound of stone around monument, 3 ft. base to top of cap.

I hereby certify that the above corner point was perpetuated as hereon described on July 22, 1988.



I used a steel tape and magnetic compass in the relocation of the existing accessories. I used 20° magnetic declination. The distances are to a 50d spike driven in the right side of the root crown.

Office of..... County of.....
State of....., I hereby certify that the within instrument was filed in this office
for record on the..... day of....., 19.....
..... by
(COUNTY OFFICIAL) (DEPUTY)