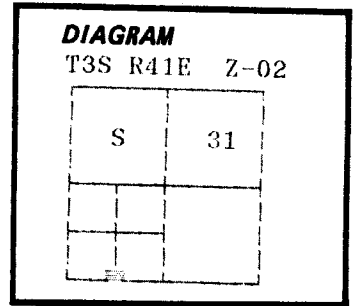


CERTIFIED RECORD OF LAND CORNER MONUMENTATION

History of original corner establishment:
Corner not previously established



No record of subsequent monumentation found in Union County survey records.

Description of corner evidence found:

NONE

See map of survey dated July, 1988.

UNION COUNTY SURVEYOR
Date Received <u>9-9-88</u>
Date Filed <u>9-15-88</u>
By <u>G. LANGLITZ, Deputy</u>
File No. <u>112-88R</u>

Description of monument and accessories established to perpetuate the

original location of this corner: At position determined by survey, I set a 2½" x 30" aluminum pipe with aluminum cap marked as shown, 30 inches in the ground, from which;

New BTs:


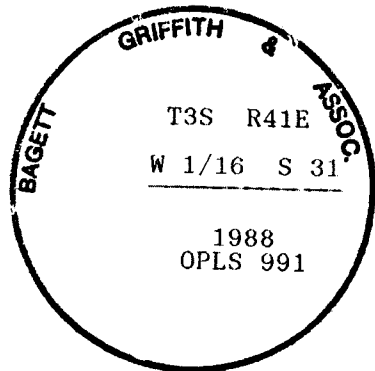
- A 13 inch diameter Douglas Fir bears N40°E, 19.55 feet marked T3S R41E W1/16 S31 BT
- An 8 inch diameter Douglas Fir bears N79°W, 21.70 feet marked X BT

Painted a 6 inch red band around all BTs and attached bearing tree and land survey monument signs.


Raised a small mound of stone around monument.

I hereby certify that the above corner point was perpetuated as hereon described on July 6, 1988.

Witnesses: Greg Blackman and Jeff Petersen



Gregory T. Blackman



I used a steel tape and magnetic compass in the establishment of new accessories. I used 20° East magnetic declination and the distances are to a 50d spike driven in the right side of the root crown. I attached a brass washer marked OPLS 991 to the BT blaze.

Office of..... County of.....

State of....., I hereby certify that the within instrument was filed in this office for record on the..... day of....., 19.....

..... by
(COUNTY OFFICIAL) (DEPUTY)