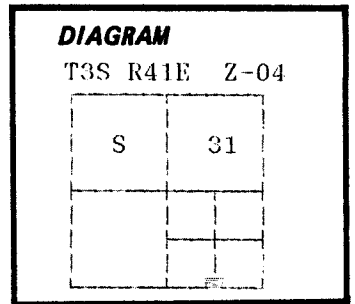


CERTIFIED RECORD OF LAND CORNER MONUMENTATION

History of original corner establishment:
Corner not previously established



No record of subsequent monumentation found in Union County survey records.

Description of corner evidence found:

NONE

See map of survey dated July, 1988.

UNION COUNTY SURVEYOR	
Date Received	<u>9-9-88</u>
Date Filed	<u>9-15-88</u>
By	<u>G. LANGLITZ, DEPUTY</u>
File No.	<u>111-88 R</u>

Description of monument and accessories established to perpetuate the

original location of this corner: At position determined by survey, I set a 2½" x 30" aluminum pipe with aluminum cap marked as shown, 30 inches in the ground, from which;

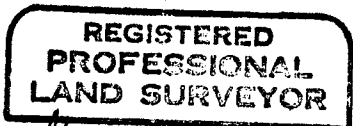
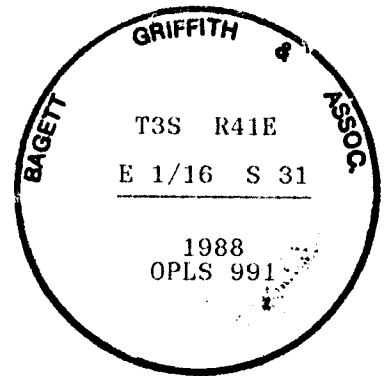
New BTs:

- A 14 inch diameter White Fir bears N23°E, 34.95 feet marked T3S R41E E1/16 S31 BT
- A 15 inch diameter White Fir bears N61°W, 37.93 feet marked X BT


Painted a 6 inch red band around all BTs and attached bearing tree and land survey monument signs.

I hereby certify that the above corner point was perpetuated as hereon described on July 6, 1988.

Witnesses: Greg Blackman and Jeff Petersen



Gregory T. Blackman



I used a steel tape and magnetic compass in the establishment of new accessories. I used 20° East magnetic declination and the distances are to a 50d spike driven in the right side of the root crown. I attached a brass washer marked OPLS 991 to the BT blaze.

Office of..... County of.....
 State of....., I hereby certify that the within instrument was filed in this office
 for record on the..... day of....., 19.....
 by
 (COUNTY OFFICIAL) (DEPUTY)