

OREGON CORNER RESTORATION FORM

Section: 2  
Township: 4S  
Range: 35 EWM  
County: UNION  
Date: 03/10/98  
Corner Designation: A-17

**Previous Renewals/Surveys, etc.:** This corner was originally set by U.S. Deputy Surveyor Rufus S. Moore under his contract No. 451, dated June 12, 1882. The Surveyor Generals notes state;"Intersect the North boundary of the Township 1610 lks. East of the corner to secs. 34 & 35..... set a post 4 ft. long 4 ins. Sq. 24 ins. in the ground for closing corner to secs. 2 & 3. Marked T4S R35E CC on South, S2 on E. and S3 on W. faces. With 2 notches on E. and 4 notches on W. faces. From which:  
A pine 40 ins. in dia. bears S72°W 116 lks. dist., marked CC T4S R35E S3 BT  
A pine 20 ins. in dia. bears N42°W 91 lks. dist., marked T3S R35E BT CC  
A pine 20 ins. in dia. bears S28°E 139 lks. dist, marked CC T4S R35E S2 BT

**Monument(s) & Accessories Found (Condition & Source):** Found a rotted 48" pine stump and a 24" pine stump both with evidence of axe marks.

**Monument Detail:** TOMKINS SURVEYING

T3S  
R35E  
S35  
AM +  
S3 S2  
1998  
T4S R35E

**Monument Set (Procedures & Description):**

I set a temporary closing corner N71°15'E 75.56' (116 lks.) From the 48" stump and S42°27'E 60.06' (91 lks.) From the 24" stump. The corner to Sections 34 & 35, T.3 S. bears S89°59'49"W 1065.75' (1614.75 lks.). At the intersection of a line drawn from the S.E. corner of section 35 to the S.W. corner of section 35 and a line drawn from the S.W. corner of section 2 to the temporary closing corner I set an amended monument as follows: Set a 1½" x 30" galvanized iron pipe with a 2½" brass cap stamped as shown, 28" in the ground and surrounded with a mound of earth and stone.

**New Accessories:**

A steel fence post with a land survey monument sign was placed alongside.  
A 32" ponderosa pine bears N25°26'W 164.6', marked T3S R35E BT.  
A 5/8" x 30" rebar with a yellow plastic cap stamped "Tomkins Surveying" and a brass washer stamped "WA19619 OPLS 02820" attached bears N72°56'E 15.72'.  
A 36" ponderosa pine bears S63°08'W 306.4', marked T4S R35E S3 BT.  
A 36" pine stump (old BT) bears S75°37'W 74.4'.  
A 5/8" x 30" rebar with a yellow plastic cap stamped "Tomkins Surveying" and a brass washer stamped "WA19619 OPLS 02820" attached bears N82°01'W 29.9'.  
A 24" pine stump (old BT) bears N39°W 64.6'.  
The temporary closing corner bears N00°26'49"W 6.20'.

**Location & Comments:**


The corner falls 5' South of an East-West fence and 15' North of the road leading to a farm house.

**Compass Declination:**

19° East


**Surveyor's Seal**

**Firm/Agency:** Tomkins Land Surveying, Inc.  
20 E. Poplar, Suite 204  
Walla Walla WA 99362



*Greg E. Flowers*

**Party Chief:** Greg E. Flowers



**Notes:** Greg E. Flowers

RENEWS 12/31/99

5/14/98

**Witness:** Eric Flowers

6/22/98

8/29/98

R. ROBINSON, Deputy

OSI-1998R

# HORIZONTAL CONTROL DATA

## UNION COUNTY, OREGON

### OREGON STATE PLANE, NORTH ZONE (3601)

STA NAME: 201430

SECTION CORNER COMMON TO SECTIONS 2 and 3only

TWP. 3 and 4 S. RGE. 35 E.

GEODETIC COORD: NAD 83(91)

DATE TIED: December 18, 2014

LAT: 45 ° 15 ' 8.52920 " N

SURVEYOR: RICK G. ROBINSON  
OPLS 2219

LONG: 118 ° 24 ' 13.70349 " W

FIRM: BAGETT, GRIFFITH, & BLACKMAN  
2006 ADAMS AVENUE  
LAGRANDE, OR 97850  
(541) 963-6092

SP. COOR: NAD 83(91)

N: 585104.753 INT FT.

E: 8741848.511 INT FT.

TYPE: GPS

THETA: 1 ° 29 ' 11.7279627 "

ORDER: SECOND CLASS: 1

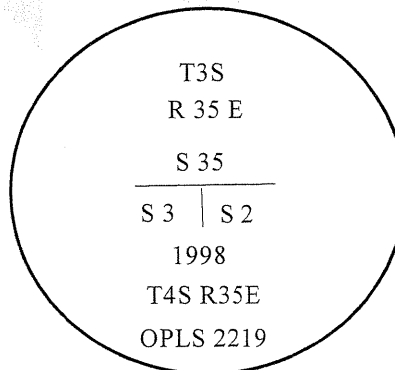
SCALE FACTOR: 0.999895645

ELEV: 3449.11 US FT.

ELEV: DATUM: NGVD 29

**COMMENTS:**

2 ½" brass cap monument  
in mound of stone 15 ft. North of road  
and 5 ft. South of an E-W fence



REGISTERED  
PROFESSIONAL  
LAND SURVEYOR

*Rick G. Robinson*

OREGON  
July 17, 1986  
RICK G. ROBINSON  
2219

Renewal Date: December 31, 2014

1 METER = 3.2808333333... US FEET = 39.37 INCHES

1 METER = 3.280839895 INT'L FEET OR 1 INCH = 2.54 CM

TO CALCULATE ELEVATION FACTOR ( IN THE NORTH AMERICAN CONTINENT)

DIVIDE 20,906,000 BY (20,906,000 + ELLIPSOID ELEV. IN FEET)