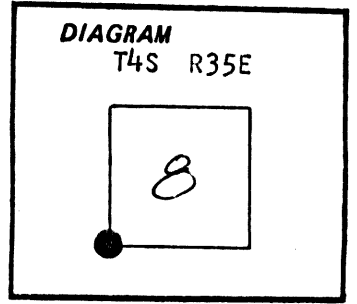


CERTIFIED RECORD OF LAND CORNER MONUMENTATION

J-5

History of original corner establishment: Corner established by Rufus S. Moore under General Land office contract no. 451, dated June 12, 1882. Surveyor General Records states:

Set basalt stone 18"x9"x7", 12 inches in the ground for corner to sections 7, 8, 17, & 18, marked with 4 notches on S and 5 notches on E edges and railed a mound of stone alongside from which:



A Pine 16" in diameter bears S72°W, 200 lks. dist. Marked T4S R35E S18 BT.

Corner found by survey number 43-76, work done by Duane I. Griffith, OPLS 644. Plat states; Found GLO corner, Set 3/8"x10" spike at GLO corner.

No record of subsequent remonumentation was found in County Records.

Description of corner evidence found:

Found stone 17"x12"x8" with notches visible in mound of stone
Found spike as per survey number 43-76

Found S11 BT stump S72°W, 200 lks. with scribes visible.

UNION COUNTY SURVEYOR
Date Received 12-5-85
Date Filed 12-6-85
By G. LANGUITZ, DEPUTY
File No. 123-85 R

See map of survey dated November 1985.

Description of monument and accessories I established to perpetuate the original location of this corner: In place of spike, I set a 2 1/2"x30" aluminum pipe with aluminum cap marked as shown 12 inches in the ground with surrounding mound of stone from which:

A 16" Ponderosa Pine bears N73°E, 254.04 feet Marked T4S R35E S8 BT

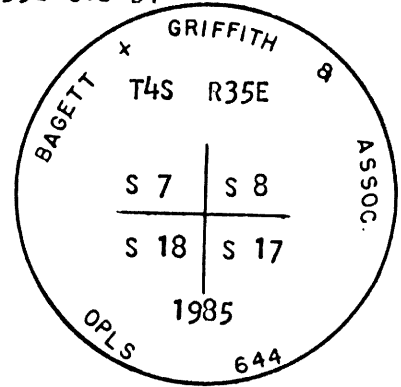
A 10" Ponderosa Pine bears S64°E, 189.38 feet marked T4S R35E S17 BT

A 12" Ponderosa Pine bears S43°W, 147.47 feet marked T4S R35E S18 BT

An 18" Ponderosa Pine bears N73°W, 133.91 feet marked T4S R35E S7 BT

Buried original stone North
Set a steel fence post approximately 5 feet North with 54-4 sign attached.

Corner set 10/22/85
Witness: Greg Blackman, Rick Robinson.



REGISTERED PROFESSIONAL LAND SURVEYOR

Duane I. Griffith
OREGON JULY 10, 1964 DUANE I. GRIFFITH 644

Brass washer nailed to BT blaze. Used steel tape and magnetic compass with 20° East declination. Measured to 50d spike set in right side of tree when facing tree, unless otherwise stated.

Office of..... County of.....
State of....., I hereby certify that the within instrument was filed in this office for record on the..... day of....., 19.....
..... by
(COUNTY OFFICIAL) (DEPUTY)

JRM R6-7100-57 (9/71)

☆ U.S. GOVERNMENT PRINTING OFFICE - 1983-793-276

J-5
Bk 1V Pg 6

T4S35J05

Dependent Resurvey of a Portion of the Subdivisional Lines,
T. 4 S., R. 35 E., Willamette Meridian, Oregon

FEET	
	<p>2 ins. diam., firmly set, projecting 12 ins. above the ground, in a mound of stone, 3 ft. base, to top, with an aluminum cap mkd.</p>
	<p style="text-align: center;">T 4 S R 35 E 1/4 S 18 S 17 1985 OPLS 644</p>
<p>UNION COUNTY SURVEYOR</p>	<p>from which the bearing trees marked by Griffith in 1985</p>
<p>Date Received <u>3/8/13</u></p>	<p>A pine, 10 ins. diam., bears S. 64½° E., 33.8 ft. dist., with scribe marks 1/4 S17 visible on open blaze.</p>
<p>Date Filed <u>3/8/13</u></p>	<p>A pine, 11 ins. diam., bears N. 41½° W., 34.2 ft. dist., with scribe marks 1/4 S18 visible on open blaze.</p>
<p>By <u>JM & L DEWITT</u></p>	<p>Corner is located on moderate W. slope, in scattered timber.</p>
<p>File No. <u>205-2013R</u></p>	<p>The geographic position (NAD 1983 (CORS 96)) of this corner is: Latitude: 45° 13' 06.778" N. Longitude: 118° 27' 55.052" W.</p>
	<p>N. 0° 18' 21" E., beginning new measurement.</p>
	<p>Descend along moderate W. slope, through scattered timber.</p>
<p>1325.86</p>	<p>Point for the N 1/16 sec. cor. of secs. 17 and 18, not monumented.</p>
	<p>The cor. of secs. 7, 8, 17, and 18, perpetuated in 1976, and in 1985, by Duane I. Griffith, Professional Land Surveyor No. 644, and recorded as Survey No. 43-76 at the Union County Surveyor's Office, in LaGrande, Oregon, subsequently utilized in 1989, by Leland Lee Myers, Professional Land Surveyor No. 699, recorded as Survey No. 21-89 at the Union County Surveyor's Office, in LaGrande, Oregon, monumented with an aluminum post, 2 ins. diam., firmly set, projecting 12 ins. above the ground, in a mound of stone, 4 ft. base, to top, with an aluminum cap mkd.</p>
	<p style="text-align: center;">T 4 S R 35 E S 7 S 8 S 18 S 17 1985 OPLS 644</p>
	<p>from which the remains of an original bearing tree</p>
	<p>A pine stump, 20 ins. diam., bears S. 70° W., 133.1 ft. dist., with fragmentary scribe marks visible</p>

UNION COUNTY
SURVEYOR

Date Received 3/8/13

Date Filed 3/8/13

By JM & L DEWITT

File No. 205-2013R

The cor. of secs. 7, 8, 17, and 18, perpetuated in 1976, and in 1985, by Duane I. Griffith, Professional Land Surveyor No. 644, and recorded as Survey No. 43-76 at the Union County Surveyor's Office, in LaGrande, Oregon, subsequently utilized in 1989, by Leland Lee Myers, Professional Land Surveyor No. 699, recorded as Survey No. 21-89 at the Union County Surveyor's Office, in LaGrande, Oregon, monumented with an aluminum post, 2 ins. diam., firmly set, projecting 12 ins. above the ground, in a mound of stone, 4 ft. base, to top, with an aluminum cap mkd.

T4S35J05

Dependent Resurvey of a Portion of the Subdivisional Lines,
T. 4 S., R. 35 E., Willamette Meridian, Oregon

FEET

on partially healed blaze. (Record, S. 72° W.,
132.0 ft.)

and the bearing trees marked by Griffith in 1985

A pine, 19 ins. diam., bears N. 72½° E., 253.8 ft. dist.,
with fragmentary scribe marks visible on partially
healed blaze.

A pine, 12 ins. diam., bears S. 63¾° E., 189.4 ft. dist.,
with scribe marks 4S R visible on partially healed
blaze.

A pine, 15 ins. diam., bears S. 40¾° W., 147.5 ft. dist.,
with scribe marks 4S R35E S18 visible on partially
healed blaze.

A pine, 21 ins. diam., bears N. 73¼° W., 133.7 ft. dist.,
with fragmentary scribe marks visible on partially
healed blaze.

Corner is located in level land.

The geographic position (NAD 1983 (CORS 96)) of this corner is:

Latitude: 45° 13' 32.954" N. Longitude: 118° 27' 54.854" W.

N. 89° 46' 04" W., between secs. 7 and 18.

Over level land, through sparse timber.

1318.27 Point for the E 1/16 sec. cor. of secs. 7 and 18, not
monumented.

1339.83 Center of Oregon State Highway No. 244, asphalt surfaced, 40 ft.
wide, bears N. 24° E. and S. 24° W.

1414.55 Intersect the westerly right-of-way of Oregon State Highway
No. 244, point for Angle Point No. 7

Set a stainless steel post, 28 ins. long, 2½ ins. diam., 20 ins.
in the ground, in a collar of stone, with brass cap mkd.

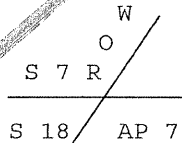
UNION COUNTY
SURVEYOR

Date Received 3/8/13

Date Filed 3/8/13

By SL DEATY

File No. 205-2013R



2005

No accessories taken.