

24-70A

CERTIFIED RECORD OF LAND CORNER DOCUMENTATION

J-7

History of original corner establishment:

Corner established by General Land Office Contract survey;

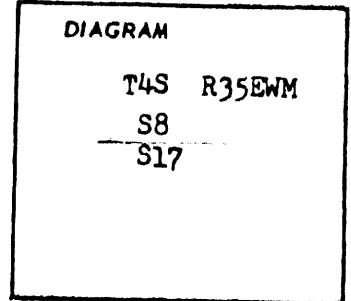
The original notes state;

West between sections 8 and 17

39.75 ch. set a post for $\frac{1}{4}$ corner from which;

Pine 24" in diam bears N81°W 105 lks. scribed $\frac{1}{4}$ SBT;

Pine 48" in diam bears S10°W 11 lks dist scribed $\frac{1}{4}$ SBT;



Description of corner evidence found:

In S17, found stump with BT scribe

Found an original stake with scribe markings. I wired the stake to corner.post.

Description of monument and accessories I established to perpetuate the original location of this corner

At the position of the corner I set a 30" galvanized pipe with an eight inch plate welded to bottom and a bronze cap on top. The hole was back filled with stone and tamped soil.

$\frac{1}{4}$ COR
T4S R35E

I stamped the disk

S8

From the monument the original bearing trees were; (none) I established the following new bearing trees; Yellow pine 17" in diam bears N83°W at a distance of 37.1 ft. and scribed $\frac{1}{4}$ SBT;

S17
ORE LIC 381
1970

Yellow pine 15" in diam bears S53°E at a distance of 68.3 ft and scribed $\frac{1}{4}$ SBT; Distance measured to center of trees on level.

I placed a steel fence post with USFS sign 54-4 attached near the corner and also placed USFS boundary sign on the post indicating USFS land to west.

Office of.....County Surveyor..... County of..... Union.....
State of..... Oregon....., I hereby certify that the within Instrument was filed in
for record on the 6 day of August, 1970, at 2 o'clock P.
County surveyor..... by *Jamie Wilby*
(COUNTY OFFICIAL) (DEPUTY)

UNION COUNTY SURVEYOR

this office _____

m., (signed) _____

Date Received _____

Date Filed _____

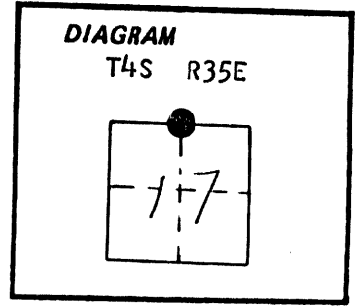
By _____

File No. 464-84R

CERTIFIED RECORD OF LAND CORNER MONUMENTATION

J-7

History of original corner establishment: Corner established by Rufus S. Moore under General Land office contract no. 451, dated June 12, 1882. Surveyor General Records states: Corner remonumented in 1970 by James G. Voelz OPLS 381. Record States: I set a 30" iron pipe with bronze cap marked as shown (below) from which:



A Yellow Pine 17" in diameter bears N83°W, 37.1 feet, scribed 1/4S BT.

A Yellow Pine 15" in diameter bears S53°E, 68.3 feet, scribed 1/4S BT.

No record of subsequent remonumentation was found in County Records.

Description of corner evidence found:

Found 2 1/2" pipe with brass cap marked as shown below.

Found NW BT alive and vigorous, scribes visible, N83°W, 37.1 feet.

Found SE BT cut down.

See map of survey dated November 1985.

Description of monument and accessories I established to perpetuate the original location of this corner:

Raised mound of stone around monument, from which:
New BT:

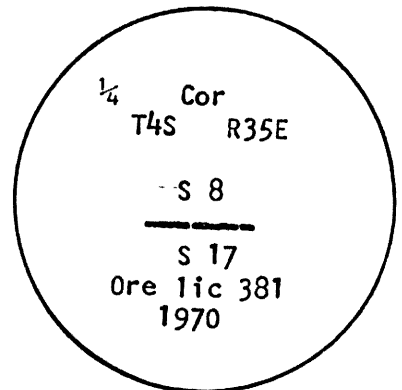
A 17" Ponderosa Pine bears S41°E, 51.85 feet, marked 1/4S 17 BT.

Corner maintained 9/25/85

Witness: None



UNION COUNTY SURVEYOR
Date Received 12-5-85
Date Filed 12-6-85
By G. LANGLITZ, DEPUTY
File No. 124-85 R



Brass washer nailed to BT blaze. Used steel tape and magnetic compass with 20° East declination. Measured to 50d spike set in right side of tree when facing tree, unless otherwise stated.

Office of..... County of.....
State of....., I hereby certify that the within instrument was filed in this office for record on the..... day of....., 19....

(COUNTY OFFICIAL)

by (DEPUTY)