

CERTIFIED RECORD OF LAND CORNER MONUMENTATION

History of original corner establishment:

Index: J-11

Quarter Corner Sections 9 and 16, T.4S., R.35E., W.M.

Original corner was set by Rufus Moore under Contract No. 451 dated June 12, 1882.
 His record reads:
 39.80 Set a basalt stone 16x10x6 in 6 ins. in ground for 1/4 sec. cor. marked 1/4 on W. face.
 Pits impracticable.

1	DIAGRAM	1
1		1
1		1
1	T4S R35E	1
1	S9	1
1	1/4-----	1
1	S16	1
1	1993	1
1	ORLS 852	1
1		1

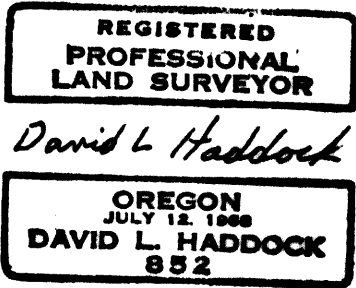
Description of corner evidence found:

Found a 16x10x6 inch stone with chiseled 1/4 at bottom of rockjack at intersection of north and west fence lines.


Description of monument and accessories I established to perpetuate the original location of this corner:

In the position of the found stone corner, I set a 2 1/2" x 30" aluminum pipe with aluminum cap. I buried the stone along side of the pipe. I stamped the cap as shown in the diagram above. I set the following new witness tree and reference monuments:
 A 22" dbh Ponderosa Pine bears N60 1/2°E, 303.2', scribed 1/4 S9 BT.
 A 12" diameter concrete monument with standard USCGS 3 1/2" bronze disk stamped BM L508 1951, bears N1°W, 61.5'.
 A 1/2" by 24" rebar with 2" diameter aluminum cap stamped RM PLS 852 bears S75 3/4°W, 14.8' near jock jack at opposite side of gate on west fenceline.
 A 1/2" x 24" rebar with 2" diameter aluminum cap stamped RM PLS 852 bears S20 1/4°E, 43.8'.

This work was done July 7, 1993



Office of _____ County of _____
 State of _____, I hereby certify that the within instrument was filed in this office for record on the _____ day of _____, 19____.
 _____ by _____
 (COUNTY OFFICIAL) (DEPUTY)



CERTIFIED RECORD OF LAND CORNER MONUMENTATION

HISTORY OF ORIGINAL CORNER ESTABLISHED:

Corner was established by Rufus S. Moore under GLO contract number 451 dated June 12, 1882. Surveyor General field notes state:

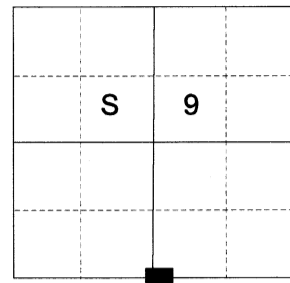
Set a basalt stone 16x10x6 ins. 6 ins. in ground for 1/4 section corner marked 1/4 on W face. Pits impractical.

In 1993 David L. Haddock, PLS 852, found the stone. Union County Monumentation record 039-1993R states:

Found a 16"x10"x6" stone with chiseled 1/4 at bottom of rockjack at intersection of North and West fence lines. Set a 2 1/2"x30" aluminum pipe with aluminum cap, buried the stone along side of the pipe, stamped the cap as shown and set the following references, From which:

- A 22" Ponderosa Pine bears N60 1/2°E, 303.2', scribed 1/4 S9 BT
- A 12" diameter concrete monument with standard USCGS 3 1/2" brass disk stamped BM L508 1951, bears N1°W, 61.5'.
- A 1/2" x 24" rebar with 2" diameter aluminum cap stamped RM PLS 852 bears S75 3/4°W, 14.8' near rock jack at opposite side of gate on West fence line.
- A 1/2" x 24" rebar with 2" diameter aluminum cap stamped RM PLS 852 bears S20 1/4°E, 43.8'

T 4 S R 35 E J-11



DESCRIPTION OF CORNER EVIDENCE FOUND:

- Found a 2 1/2" aluminum pipe with 2 1/2" aluminum cap, 4" above ground and under the SW corner of a rock jack from which:
- A 22" double bole Ponderosa Pine bears North 60° East, a dist. of 303.2 ft., dead and down with scribes visible on decayed remnants.
- A 12" diameter concrete monument with standard USCGS 3 1/2" brass disk, bears North, a dist. of 61.1' stamped BM L508 1951.

DESCRIPTION OF MONUMENT AND ACCESSORIES I ESTABLISHED TO PERPETUATE THE ORIGINAL LOCATION OF THIS CORNER:

From the aluminum pipe monument:
from which:

NEW BEARING OBJECTS:

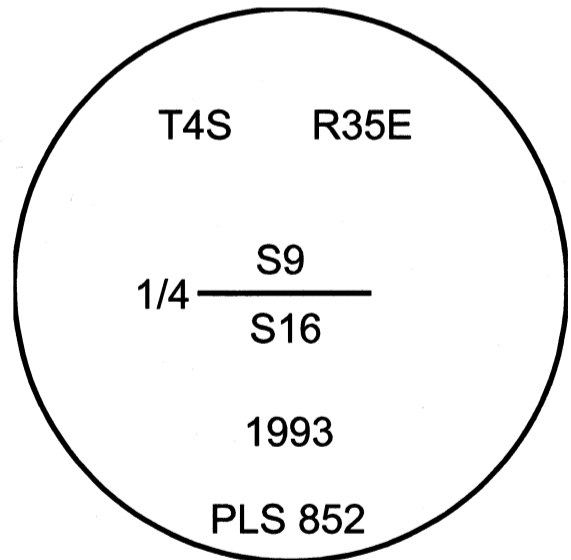
- A 5/8" x 30" iron pin bears North 41° East, a dist. of 18.55 ft., with 1 1/2" aluminum cap marked NE RP
- A 5/8" x 30" iron pin bears South 35° East, a dist. of 26.55 ft., with 1 1/2" aluminum cap marked SE RP
- A 5/8" x 30" iron pin bears South 48° West, a dist. of 35.35 ft., with 1 1/2" aluminum cap marked SW RP
- A 5/8" x 30" iron pin bears North 68° West, a dist. of 41.40 ft., with 1 1/2" aluminum cap marked NW RP

Landowner stated he will be using equipment in the area for fence reconstruction.

Falls under Southwest corner of rock jack, which has a faded yellow loc. tag on the South side above monument, to North/West/Southeast bearing fence lines

I hereby certify that the corner was perpetuated on December 4, 2020.

Witness: Kyle A. Tucker



Renewal Date: June 30, 2021

UNION COUNTY SURVEYOR

Date Received 12/9/2020

Date Filed 12/9/2020

Filed By M. G. Miller

File Number 090-2020R

I used a steel tape and magnetic compass in the establishment of the new accessories. I used 14° East declination, the distances and bearings are to the center of the aluminum caps.

HORIZONTAL CONTROL DATA
UNION COUNTY, OREGON
OREGON STATE PLANE, NORTH ZONE (3601)

STA NAME: 2020049

1/4 SECTION CORNER COMMON TO SECTIONS 9 AND 16

TWP. 4 S RGE. 35 E.

GEODETIC COORD: NAD 83(91)

DATE TIED: December 4, 2020

LAT: 45 ° 13 ' 32.34933 " N

SURVEYOR: JEFFREY S. HSU
OPLS 83571

LONG: 118 ° 26 ' 4.90798 " W

FIRM: BAGETT, GRIFFITH, & BLACKMAN
2006 ADAMS AVENUE
LAGRANDE, OR 97850
(541) 963-6092

SP. COOR: NAD 83(91)

N: 575162.663 INT FT.

E: 8734145.330 INT FT.

TYPE: GPS

THETA: 1 ° 27 ' 52.8632985 "

ORDER: SECOND CLASS: 1

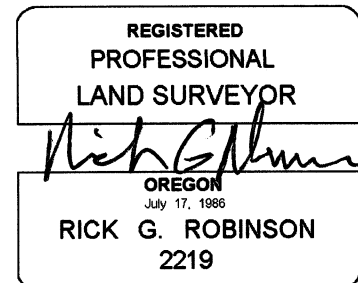
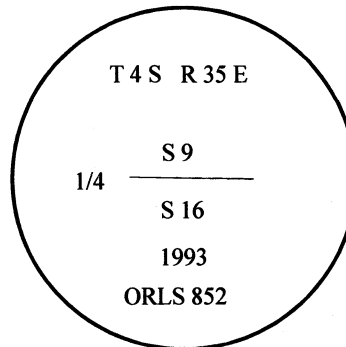
SCALE FACTOR: 0.9998950746

ELEV: 3617.17 US FT.

ELEV: DATUM: NGVD 29

COMMENTS:

2 1/2" aluminum pipe with 2 1/2" aluminum cap
marked as shown, set in mound of stone



Renewal Date: December 31, 2020

1 METER = 3.2808333333... US FEET = 39.37 INCHES

1 METER = 3.280839895 INT'L FEET OR 1 INCH = 2.54 CM

TO CALCULATE ELEVATION FACTOR (IN THE NORTH AMERICAN CONTINENT)

DIVIDE 20,906,000 BY (20,906,000 + ELLIPSOID ELEV. IN FEET)