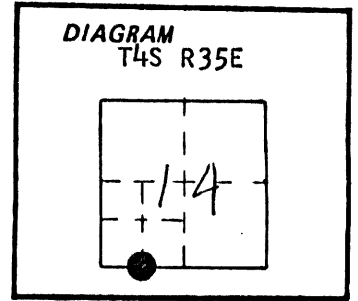


CERTIFIED RECORD OF LAND CORNER MONUMENTATION

History of original corner establishment:
Corner not previously established.



Description of corner evidence found:

None

UNION COUNTY SURVEYOR

Date Received 12-5-85
 Date Filed 12-6-85
 By G. LANGRIZ DEPUTY
 File No. 144-85 R

See map of survey dated November 1985.

Description of monument and accessories I established to perpetuate the original location of this corner: At position determined by survey, I set a 2 1/2"x30" aluminum pipe with aluminum cap marked as shown, 16" in the ground with surrounding mound of stone 5 foot base to top of cap, from which:

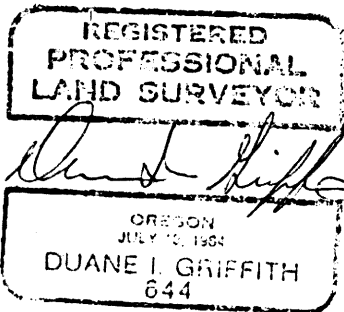
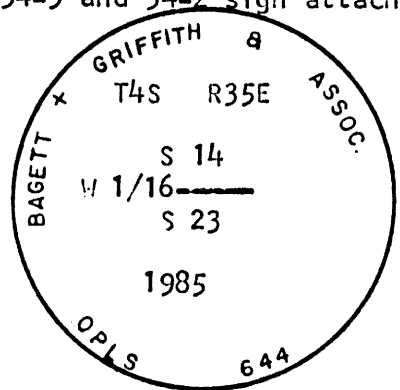
A 14" Ponderosa Pine bears S6°E, 79.33 feet, marked W1/16 S23 BT.

A 12" Ponderosa Pine bears N3°W, 197.32 feet, marked W 1/16 S14 BT.

Set a steel fence post approximately 5 feet North with a 54-9 and 54-2 sign attached. Set a steel fence post approximately 5 feet South with a 54-2 sign attached.

Corner set 10/18/85

Witness: Rick Robinson, Stratton French



Brass washer nailed to BT blaze. Used steel tape and magnetic compass with 20° East declination. Measured to 50d spike set in right side of tree when facing tree, unless otherwise stated.

Office of..... County of.....
 State of....., I hereby certify that the within instrument was filed in this office
 for record on the..... day of....., 19.....
 by
 (COUNTY OFFICIAL) (DEPUTY)