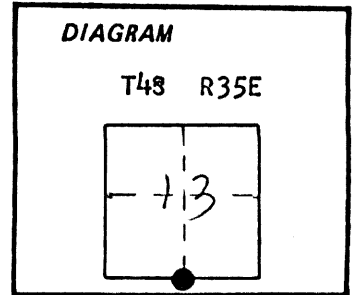


CERTIFIED RECORD OF LAND CORNER MONUMENTATION

History of original corner establishment: Corner established by Rufus S. Moore under General Land office contract no. 451, dated June 12, 1882. Surveyor General Records states: Set Basalt Stone 14"x10"x10", 10 inches in the ground for 1/4 section corner marked 1/4 on North face from which:



A Pine 34 inches in diameter bears N25°W, 106 lks. dist. marked 1/4 BT.

A Pine 40 inches in diameter bears S77°W, 59 lks. dist. marked 1/4 BT.

No record of subsequent remonumentation was found in County Records.

Description of corner evidence found:

Found SW BT, a 24" stump, no scribes visible, S77°W, 591ks.

Found NW BT, a 37" Ponderosa Pine, alive and vigorous, 1/4 scribe visible N25°W, 106 lks.

UNION COUNTY SURVEYOR
Date Received 12-5-85
Date Filed 12-6-85
By G. LANGLITZ DEPUTY
File No. 150-85 R

See map of survey dated November 1985.

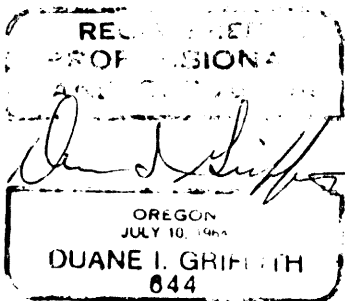
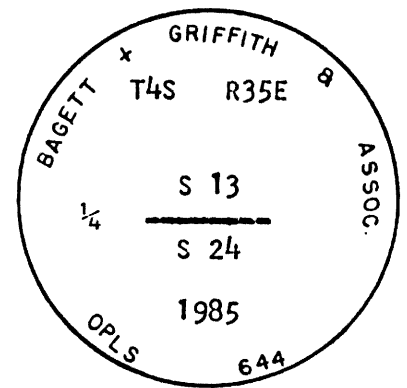
Description of monument and accessories I established to perpetuate the original location of this corner: At record bearing and distance from the found BTs, I set a 2 1/2"x30" aluminum pipe with aluminum cap marked as shown, 15" in the ground with surrounding mound of stone, from which:

A 14" Ponderosa Pine bears S24°W, 86.57 feet, marked 1/4 24 BT

Set a steel fence post approximately 5 feet East with 54-4 sign attached.

Corner set 10/3/85

Witness: Rick Robinson, Stratton French



Brass washer nailed to BT blaze. Used steel tape and magnetic compass with 20° East declination. Measured to 50d spike set in right side of tree when facing tree, unless otherwise stated.

Office of..... County of.....
State of....., I hereby certify that the within instrument was filed in this office for record on the..... day of....., 19.....

..... by
(COUNTY OFFICIAL) (DEPUTY)