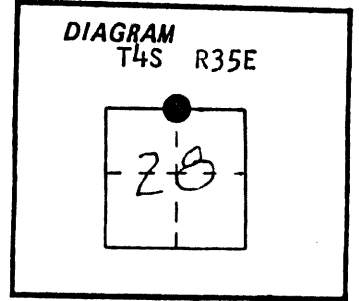


CERTIFIED RECORD OF LAND CORNER MONUMENTATION

History of original corner establishment: Corner established by Rufus S. Moore under General Land office contract no. 451, dated June 12, 1882. Surveyor General Records states: Set a basalt stone 16"x12"x4" 11 inches in the ground for 1/4 section corner marked 1/4 on N face, and raised a mound of stone alongside, Pits impracticable.



No record of subsequent remonumentation was found in County Records.

Description of corner evidence found:

Found stone of call size with marks , in fence jack 12 feet west of proportionate position.

UNION COUNTY SURVEYOR
Date Received 12-5-85
Date Filed 12-6-85
By G. LANGLITZ, Deputy
File No. 166-85 R

See map of survey dated November 1985.

Description of monument and accessories I established to perpetuate the original location of this corner: At proportionate position I set a 2 1/2"x30" aluminum pipe with aluminum cap marked as shown 18" in the ground with surrounding mound of stone, from which:

A 5/8"x30" iron pin with plastic cap marked BGA Survey Marker bears N33°E , 8.05 feet.

A 5/8"x30" iron pin with plastic cap marked BGA Survey Marker bears S70°W, 13.51 feet.


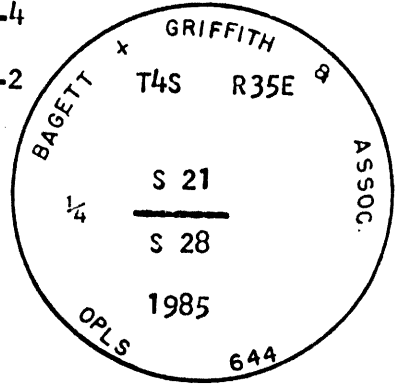
Buried original stone North.

Set a steel fence post approximately 5 feet East with 54-4 and 54-2 sign attached.


Set a steel fence post approximately 5 feet West with 54-2 sign attached.

Corner set 10/19/85

Witness: Greg Blackman, Rick Robinson



Handwritten signature of Duane I. Griffith



Brass washer nailed to RT blaze. Used steel tape and magnetic compass with 20° East declination. Measured to 50d spike set in right side of tree when facing tree, unless otherwise stated.

Office of..... County of.....

State of....., I hereby certify that the within instrument was filed in this office for record on the..... day of....., 19.....

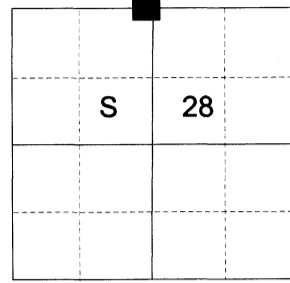
..... by (COUNTY OFFICIAL) (DEPUTY)

CERTIFIED RECORD OF LAND CORNER MONUMENTATION

HISTORY OF ORIGINAL CORNER ESTABLISHED:

Corner originally established by Rufus Moore under GLO contract number 451 dated June 12th, 1882. Surveyor General field notes state:
Set a basalt stone 16x12x4, 11 inches in the ground for 1/4 section corner marked 1/4 on N. face, and raised a mound of stone alongside, pits impracticable.

T 4 S R 35 E R-11



In 1985 Duane Griffith found the stone but does not accept its position as representing the original corner location. Union County Monumentation Record 166-85R states: Found stone of call size with marks, in fence jack 12 west of proportionate position. At proportionate position I set a 2 1/2" x 30" aluminum pipe with aluminum cap marked as shown 18" in the ground with surrounding mound of stone, from which:

A 5/8" x 30" iron pin with plastic cap marked BGA Survey Marker bears N33°E, 8.05 feet.

A 5/8" x 30" iron pin with plastic cap marked BGA Survey Marker bears S70°W, 13.51 feet.

Set steel fence post approx. 5 ft. East with 54-4 and 54-2 signs attached.
Set steel fence post approx. 5 ft. West with 54-4 and 54-2 signs attached.

DESCRIPTION OF CORNER EVIDENCE FOUND:

Found a 2 1/2" aluminum pipe, 8" above ground, with 2 1/2" aluminum cap marked as shown below with 3 ft. diam. mound of stone, from which:

A 5/8" iron pin bears North 33° East a dist. of 8.05 ft., 10" above ground with no cap.
A 5/8" iron pin bears South 70° West a dist. of 13.50 ft., no cap.

Falls in East/West bearing fence line.
Fence posts with yellow signs fall approx. 5 ft. East and 5 ft. West

DESCRIPTION OF MONUMENT AND ACCESSORIES I ESTABLISHED TO PERPETUATE THE ORIGINAL LOCATION OF THIS CORNER:

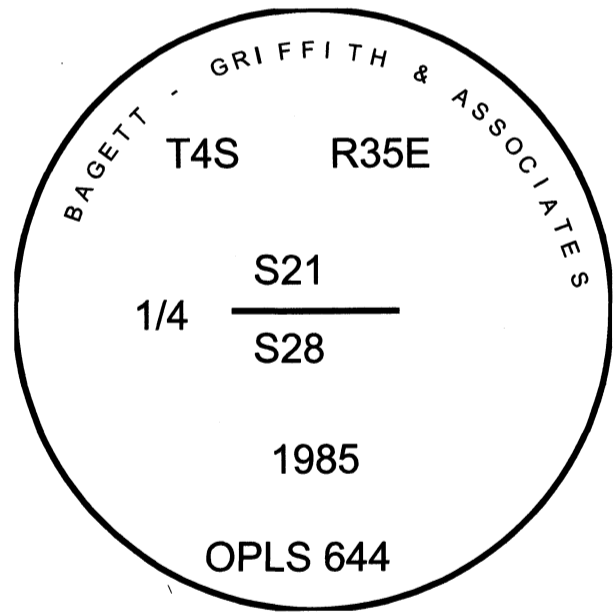
From the aluminum pipe monument:

NEW BEARING OBJECTS:


A 5/8" x 15" iron pin bears South 25°15' East a dist. of 6.05 ft., with 1 1/2" aluminum cap marked SE RP.

A 5/8" x 15" iron pin bears North 43°24' West a dist. of 11.41 ft., with 1 1/2" aluminum cap marked NW RP.

I hereby certify that the corner was perpetuated on December 11, 2020.
Witness: Kyle A. Tucker



Renewal Date: June 30, 2021



I used a Leica GS18 with RTK in the establishment of the new accessories. Basis of Bearing is derived from the Oregon Coordinate Reference System Pendleton-LaGrande. The distances and bearings are to the center of the aluminum caps.

HORIZONTAL CONTROL DATA

UNION COUNTY, OREGON

OREGON STATE PLANE, NORTH ZONE (3601)

STA NAME: 2020057

QUARTER CORNER COMMON TO SECTIONS 21 AND 28

TWP. 4 S RGE. 35 E.

GEODETIC COORD: NAD 83(91)

DATE TIED: December 11, 2020

LAT: 45 ° 11 ' 47.61380 " N

SURVEYOR: RICK G. ROBINSON
OPLS 2219

LONG: 118 ° 26 ' 5.64962 " W

FIRM: BAGETT, GRIFFITH, & BLACKMAN
2006 ADAMS AVENUE
LAGRANDE, OR 97850
(541) 963-6092

SP. COOR: NAD 83(91)

N: 564557.950 INT FT.

E: 8734363.363 INT FT.

TYPE: GPS

THETA: 1 ° 27 ' 52.3373379 "

ORDER: SECOND CLASS: 1

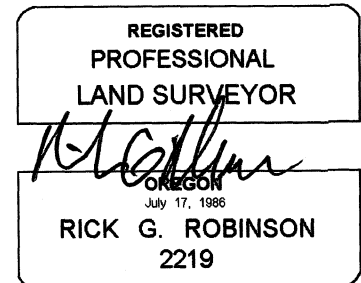
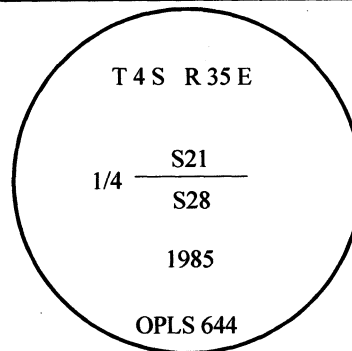
SCALE FACTOR: 0.9998947002

ELEV: 4137.53 US FT.

ELEV: DATUM: NGVD 29

COMMENTS:

2 1/2" aluminum pipe with 2 1/2" aluminum cap
marked as shown.



Renewal Date: December 31, 2020

1 METER = 3.280833333... US FEET = 39.37 INCHES

1 METER = 3.280839895 INT'L FEET OR 1 INCH = 2.54 CM

TO CALCULATE ELEVATION FACTOR (IN THE NORTH AMERICAN CONTINENT)

DIVIDE 20,906,000 BY (20,906,000 + ELLIPSOID ELEV. IN FEET)