

**CERTIFIED RECORD OF LAND CORNER MONUMENTATION**

**HISTORY OF ORIGINAL CORNER ESTABLISHMENT:**

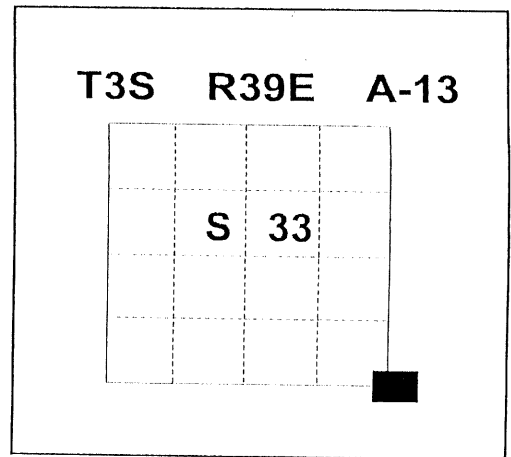
Corner originally established by Timothy W. Davenport contract No. 102, dated July 20, 1863. Surveyor general record states: Made mound of earth and drove charred stake as per instructions.

No subsequent monumentation found in Union County survey records.

**DESCRIPTION OF CORNER EVIDENCE FOUND:**

No evidence of the original corner was found.

See Union County Survey Number 024-2004.



**DESCRIPTION OF MONUMENT AND ACCESSORIES I ESTABLISHED**

TO PERPETUATE THE ORIGINAL LOCATION OF THIS CORNER: At the position determined by Survey,

I set a 2½"x30" aluminum pipe with 2½" aluminum cap in gravel road 6" below surface.

**NEW BEARING OBJECTS:**

A 5/8" rebar with 1½ inch aluminum cap bears N 73° 11'E a distance of 23.03 feet marked NE RP

A cotton gin gear set 3' above ground in a power pole bears S 67° 02'E a distance of 70.08 feet

A 4" steel fence corner 4' high bears S 35° 04'W a distance of 37.54 feet

A 5/8" rebar with aluminum cap bears N 68° 31'W a distance of 31.97 feet, marked NW RP.

I hereby certify that the corner was monumented on August 5, 2004

Witness: Mike Spicer

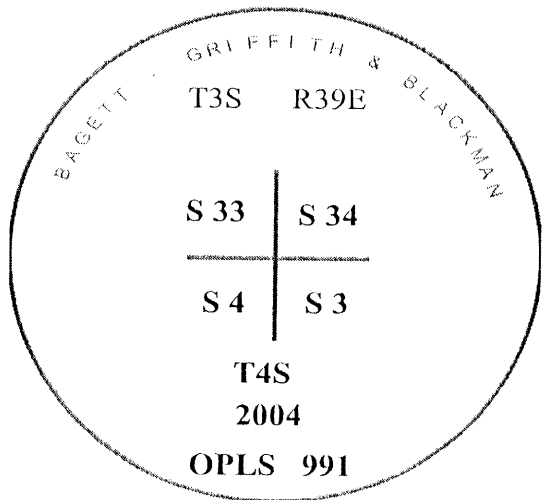
REGISTERED  
PROFESSIONAL  
LAND SURVEYOR

*Gregory T. Blackman*

OREGON  
JULY 13, 1973

**GREGORY T. BLACKMAN**  
991

Renewal Date: December 31, 2005



The bearing and distance to the reference points was determined by GPS observation using a Leica 500 base and receiver. The basis of bearing is that of survey No. 024-2004.

A-13

**UNION COUNTY  
SURVEYOR**

Date Received 12/30/04

Date Filed 12/30/04

Filed By R. Robinson, Dorsey

File Number 094-2004R

# HORIZONTAL CONTROL DATA

## UNION COUNTY, OREGON

### OREGON STATE PLANE, NORTH ZONE (3601)

STA NAME: 201014

SECTION CORNER COMMON TO SECTION 33 AND 34, T 3 S AND SECTION 3 AND 4, T 4 S

TWP. 3/4 S. RGE. 39 E.

GEODETIC COORD: NAD 83(91)

DATE TIED: JULY 15, 2010

LAT: 45 ° 15 ' 11.67406 " N

SURVEYOR: RICK G. ROBINSON  
OPLS 2219

LONG: 117 ° 55 ' 56.17381 " W

FIRM: BAGETT, GRIFFITH, & BLACKMAN  
2006 ADAMS AVENUE  
LAGRANDE, OR 97850  
(541) 963-6092

SP. COOR: NAD 83(91)

N: 588927.549 INT FT.

E: 8863217.053 INT FT.

TYPE: GPS

THETA: 1 ° 49 ' 15.6 "

ORDER: SECOND CLASS: 1

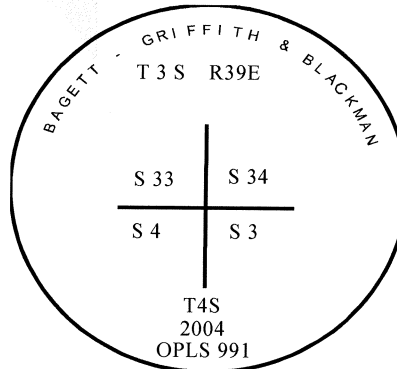
SCALE FACTOR: 0.9998956673

ELEV: 2696.41 US FT.

ELEV: DATUM: NGVD 29

#### COMMENTS:

Corner is 2 1/2" aluminum cap on pipe set  
6" below gravel road surface.



REGISTERED  
PROFESSIONAL  
LAND SURVEYOR

OREGON  
July 17, 1986  
RICK G. ROBINSON  
2219

Renewal Date: December 31, 2010

1 METER = 3.280833333... US FEET = 39.37 INCHES

1 METER = 3.280839895 INT'L FEET OR 1 INCH = 2.54 CM

TO CALCULATE ELEVATION FACTOR ( IN THE NORTH AMERICAN CONTINENT)

DIVIDE 20,906,000 BY (20,906,000 + ELLIPSOID ELEV. IN FEET)