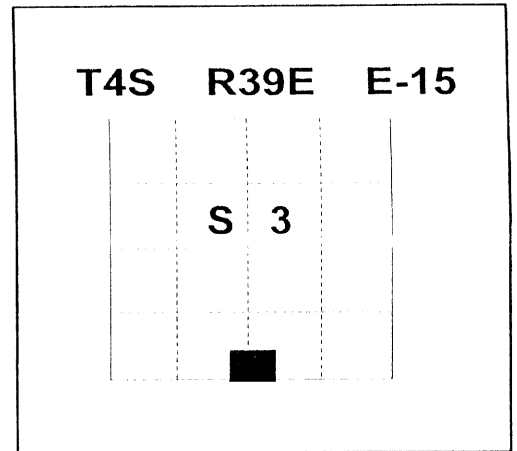


**CERTIFIED RECORD OF LAND CORNER MONUMENTATION**

**HISTORY OF ORIGINAL CORNER ESTABLISHMENT:**

Corner originally established by David P. Thompson under GLO contract number 103, dated Aug 3, 1863.  
Surveyor General record states:  
Set a post for 1/4 sec corner in mound of earth with charred stake pits trench as per instructions.



**DESCRIPTION OF CORNER EVIDENCE FOUND:**

Found no evidence of original monument

See map of survey No. 024-2004, filed in the office of the Union County Surveyor.

**DESCRIPTION OF MONUMENT AND ACCESSORIES I ESTABLISHED**

**TO PERPETUATE THE ORIGINAL LOCATION OF THIS CORNER:** At proportionate position determined by Survey:

I set a 2 1/2" x 30" aluminum cap marked as shown, in a fence on the west side of a railroad iron fence post 4" above ground.

**NEW BEARING OBJECTS:**

A 5/8" steel pin with a 1 1/2 inch aluminum cap bears N 66° 34'E, 35.48ft marked NE RP,


A 5/8" steel pin with 1 1/2 inch aluminum cap bears S 20 11'E, 36.21ft marked SE RP, buried 18" below Ground.

A 5/8" steel pin with 1 1/2 inch aluminum cap bears S 42 07'W, 43.74ft marked SW RP, buried 18" below ground

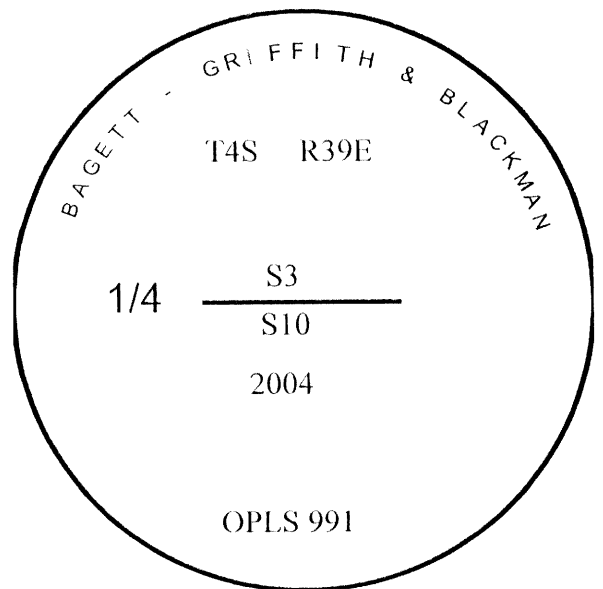
A 5/8" steel pin with 1 1/2 inch aluminum cap bears N 32 57'W, 38.21ft marked NW RP, buried 18" below ground.

I hereby certify that the corner was monumented on August 5, 1999

Witness: Mike Spicer



Renewal Date: December 31, 2005



**UNION COUNTY SURVEYOR**  
Date Received 12/30/04  
Date Filed 12/30/04  
Filed By R. Robinson, Deputy  
File Number 088+2004 R

The bearing and distance to the iron pins were determined by a GPS observation using a Leica 500 base and receiver. The basis of bearing is that of survey number 024-2004.

# HORIZONTAL CONTROL DATA

## UNION COUNTY, OREGON

### OREGON STATE PLANE, NORTH ZONE (3601)

STA NAME: 201517

1/4 SECTION CORNER COMMON TO SECTIONS 3 AND 10

TWP. 4 S. RGE. 39 E.

GEODETIC COORD: NAD 83(91)

DATE TIED: February 27, 2015

LAT: 45 ° 14 ' 18.14531 " N

SURVEYOR: RICK G. ROBINSON  
OPLS 2219

LONG: 117 ° 55 ' 19.92604 " W

FIRM: BAGETT, GRIFFITH, & BLACKMAN  
2006 ADAMS AVENUE  
LAGRANDE, OR 97850  
(541) 963-6092

SP. COOR: NAD 83(91)

N: 583591.841 INT FT.

E: 8865981.550 INT FT.

TYPE: GPS

THETA: 1 ° 49 ' 41.298685 "

ORDER: SECOND CLASS: 1


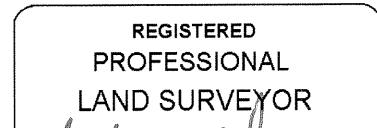
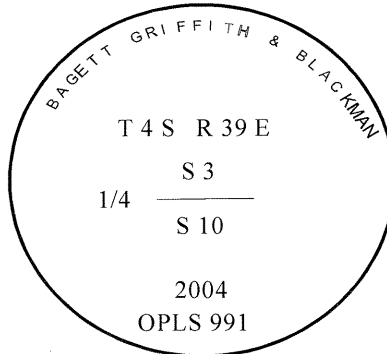
SCALE FACTOR: 0.9998953192

ELEV: 2704.20 US FT.

ELEV: DATUM: NGVD 29

**COMMENTS:**

2 1/2" aluminum cap monument marked as shown in fence on South side of Highway



Renewal Date: December 31, 2016

1 METER = 3.280833333... US FEET = 39.37 INCHES

1 METER = 3.280839895 INT'L FEET OR 1 INCH = 2.54 CM

TO CALCULATE ELEVATION FACTOR ( IN THE NORTH AMERICAN CONTINENT)

DIVIDE 20,906,000 BY (20,906,000 + ELLIPSOID ELEV. IN FEET)