

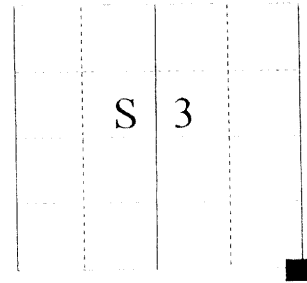
UNION COUNTY SURVEYOR

CERTIFIED RECORD OF LAND CORNER MONUMENTATION

HISTORY OF ORIGINAL CORNER ESTABLISHMENT:

Corner originally established by David P. Thompson under GLO contract No.103, dated August 3, 1863. Surveyor General record states: Set post for corner to secs 2, 3, 10, and 11 in mound of earth with charred stake pits trenches as per instructions.

T 4S R 39 E E-17



No record of subsequent monumentation found in Union County survey records.

DESCRIPTION OF CORNER EVIDENCE FOUND:

Found no evidence of original monument

See map of Survey #024-2004, filed in the office of the Union County Surveyor.

DESCRIPTION OF MONUMENT AND ACCESSORIES I ESTABLISHED

TO PERPETUATE THE ORIGINAL LOCATION OF THIS CORNER: At position determined by survey,

I set a 2½"x 30" aluminum pipe with aluminum cap Witness Corner, marked as shown below, 30 feet south ( on the Section Line ) of the section corner :

A cotton gin gear in a power pole 1 ½' above ground bears N 24 59'E, a distance of 93.56 feet

A 5/8" x 30" rebar with 1½ inch aluminum cap bears S60°19'E, a distance of 33.87 feet, marked "BGB SURVEY MARKER SE RP".

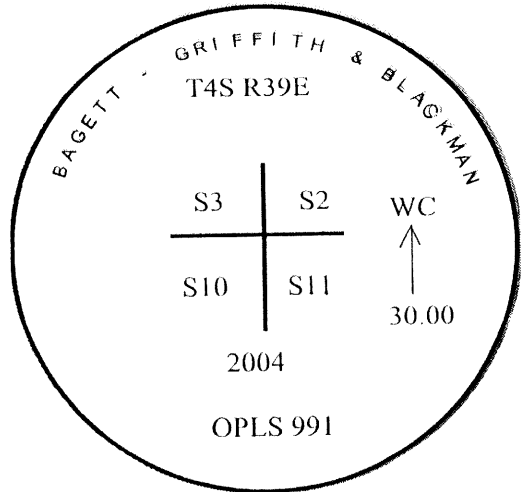
A 5/8" x 30" rebar with 1½ inch aluminum cap bears S58°39'W, a distance of 37.17 feet, marked "BGB SURVEY MARKER SW RP".

A 5/8" x 30" rebar with 1½ inch aluminum cap bears N43°28'W, a distance of 79.50 feet, marked "BGB SURVEY MARKER NW RP".

Reference points are to W.C. monument, not actual corner.

I hereby certify that the corner was monumented on August 12, 2004.

Witness: Mike Spicer



The bearing and distance to the reference points was determined by a GPS observation using a Leica 500 base and receiver. The basis of bearing is that of survey number 024-2004.

E-17

REGISTERED  
PROFESSIONAL  
LAND SURVEYOR

OREGON  
JULY 13, 1973

GREGORY T. BLACKMAN  
991

**UNION COUNTY  
SURVEYOR**

Date Received 12/30/04

Date Filed 12/30/04

Filed By R. ROBINSON, DEPUTY

File Number 089-2004 R

# HORIZONTAL CONTROL DATA

## UNION COUNTY, OREGON

### OREGON STATE PLANE, NORTH ZONE (3601)

STA NAME: 201018

WITNESS TO SECTION CORNER COMMON TO SECTIONS 2, 3, 10 AND 11

TWP. 4 S. RGE. 39 E.

GEODETIC COORD: NAD 83(91)

DATE TIED: JULY 15, 2010

LAT: 45 ° 14 ' 18.68517 " N

SURVEYOR: RICK G. ROBINSON  
OPLS 2219

LONG: 117 ° 54 ' 42.56734 " W

FIRM: BAGETT, GRIFFITH, & BLACKMAN  
2006 ADAMS AVENUE  
LAGRANDE, OR 97850  
(541) 963-6092

SP. COOR: NAD 83(91)

N: 583731.931 INT FT.

E: 8868651.470 INT FT.

TYPE: GPS

THETA: 1 ° 50 ' 7.8 "

ORDER: SECOND CLASS: 1


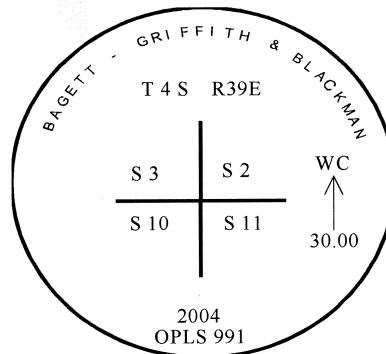
SCALE FACTOR: 0.999895322

ELEV: 2705.02 US FT.

ELEV: DATUM: NGVD 29

#### COMMENTS:

Corner is 2 1/2" aluminum cap on pipe



Renewal Date: December 31, 2010

1 METER = 3.280833333... US FEET = 39.37 INCHES

1 METER = 3.280839895 INT'L FEET OR 1 INCH = 2.54 CM

TO CALCULATE ELEVATION FACTOR ( IN THE NORTH AMERICAN CONTINENT)

DIVIDE 20,906,000 BY (20,906,000 + ELLIPSOID ELEV. IN FEET)