

**CERTIFIED RECORD OF LAND CORNER MONUMENTATION**

**HISTORY OF ORIGINAL CORNER ESTABLISHMENT:**

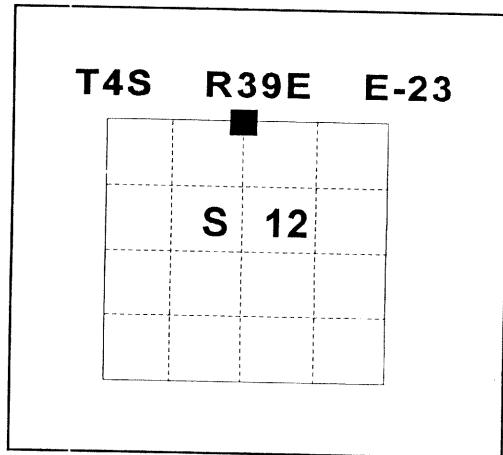
Corner originally established by David P. Thompson. GLO contract number 103, dated September 3, 1863. Surveyor General Record states:

Set post for 1/4 sec corner in mound of earth with charred stake, pits, trenches as per instructions

No subsequent monumentation found in Union County survey records.

**DESCRIPTION OF CORNER EVIDENCE FOUND:**

No evidence of the original corner was found.



**See Union County Survey Number 003-1998.**


**DESCRIPTION OF MONUMENT AND ACCESSORIES I ESTABLISHED TO PERPETUATE THE ORIGINAL LOCATION OF THIS CORNER:**

At proportionate position determined by survey, I set a 5/8" diameter x 24" long copper clad iron pin with 2 1/2" brass cap, marked as shown, 30" in ground (6" below the surface of a gravel road), from which:

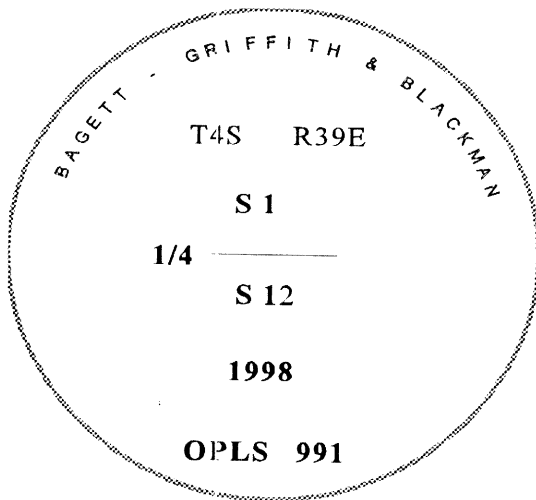
**NEW BEARING OBJECTS:**

- A PK Nail in a Power Pole (Nail set 1 ft. Above the ground) bears N52°04'W, a distance of 33.29 feet, pole is 20 feet South of an existing pump
- A PK Nail in a Railroad Tie fence corner (Nail set 1 ft. Above the ground) bears S15°07'E, a distance of 33.53 feet, Tie is the West end of a gate.
- A PK Nail in the top of a Railroad Tie fence corner bears S37°03'W, a distance of 41.34 feet, Tie is the East end of a gate.
- A 4" cross in the Southeasterly corner of a concrete headwall for an irrigation ditch bears N10°34'W, a distance of 59.88 feet,

I hereby certify that the corner was monumented on January 15, 1998  
Witness: Gregory T. Blackman Jr.



Renewal Date: December, 31 1999



**UNION COUNTY SURVEYOR**

Date Received 1-26-98

Date Filed 2-18-98

Filed By R. Robinson, Deputy

File Number 002-199812

I used a total station in the establishment of the accessories to this corner. The basis of bearing is the same basis as survey number 003-1998.

# HORIZONTAL CONTROL DATA

## UNION COUNTY, OREGON

### OREGON STATE PLANE, NORTH ZONE (3601)

STA NAME: 200403

1/4 CORNER COMMON TO SECTIONS 1 and 12

TWP. 4 S. RGE. 39 E.

GEODETIC COORD: NAD 83(91)

DATE TIED: July, 2004

LAT: 45 ° 14 ' 19.33794 " N

SURVEYOR: GREGORY T. BLACKMAN  
OPLS 991

LONG: 117 ° 52 ' 50.91979 " W

FIRM: BAGETT, GRIFFITH, & BLACKMAN  
2006 ADAMS AVENUE  
LAGRANDE, OR 97850  
(541) 963-6092

SP. COOR: NAD 83(91)

N: 584055.406 INT FT.

E: 8876633.602 INT FT.

TYPE: GPS

THETA: 1 ° 51 ' 26.9718394 "

ORDER: SECOND CLASS: 1



SCALE FACTOR: 0.9998953262

ELEV: 2729.84 US FT.

ELEV: DATUM: NGVD 29

COMMENTS:

2 1/2" brass cap monument marked:



Renewal Date: December 31, 2005

1 METER = 3.280833333... US FEET = 39.37 INCHES

1 METR = 3.280839895 INT'L FEET OR 1 INCH = 2.54 CM

TO CALCULATE ELEVATION FACTOR ( IN THE NORTH AMERICAN CONTINENT)

DIVIDE 20,906,000 BY (20,906,000 + ELLIPSOID ELEV. IN FEET)