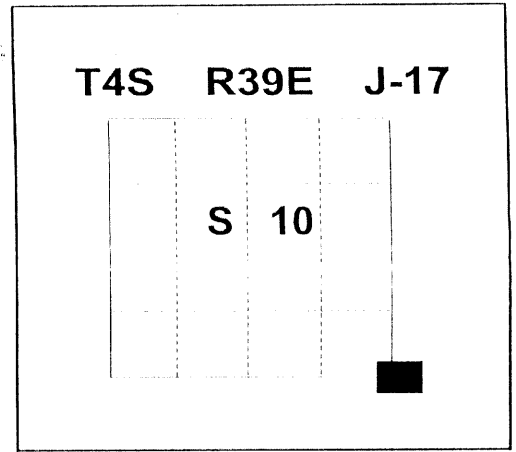


CERTIFIED RECORD OF LAND CORNER MONUMENTATION

HISTORY OF ORIGINAL CORNER ESTABLISHMENT:

Corner originally established by David P. Thompson. GLO contract number 103, dated September 3, 1863. Surveyor General Record states:
Set post for corner to secs 11, 10, 15 & 14, in mound of earth with charred stake pits, trenches as per instructions



No subsequent monumentation found in Union County survey records.

DESCRIPTION OF CORNER EVIDENCE FOUND:

No evidence of the original corner was found.

See Union County Survey Number 024-2004, filed in the office of the Union County Surveyor.

DESCRIPTION OF MONUMENT AND ACCESSORIES I ESTABLISHED

TO PERPETUATE THE ORIGINAL LOCATION OF THIS CORNER: At the intersection of the centerline of Miller Lane and a North South fence line,
I set a 2½"x30" aluminum pipe with 2½" aluminum cap, marked as shown in a water valve box.

NEW BEARING OBJECTS:


An 8"x8" R.R. tie gate post on west side of gate bears N 67° 59'E a distance of 81.31 feet with a P.K. nail 1 foot above ground level.

A 5/8"x 30" rebar with 1½ inch aluminum cap bears S 71° 21 E a distance of 80.16 feet, marked SE RP.

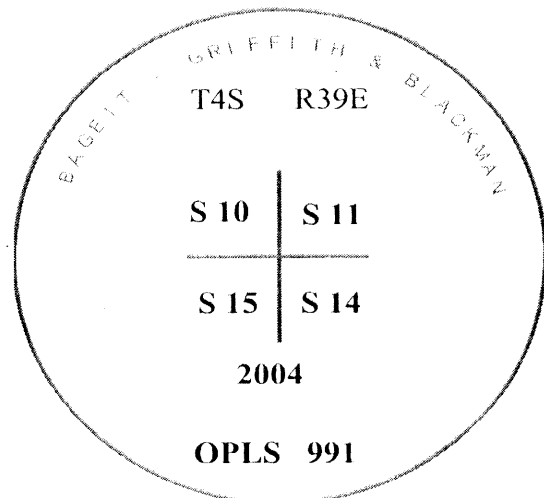
A power pole with a P.K. nail 1 foot above ground bears S 75° 04 W a distance of 95.19 feet.

A 22" willow tree bears N 48°W a distance of 33.01 feet marked T4S R39E S10 BT, distance was taken from face of blaze.

I hereby certify that the corner was monumented on August 18, 2004
Witness: Mike Spicer



Renewal Date: December 31, 2005



UNION COUNTY SURVEYOR
Date Received 12/30/04
Date Filed 12/30/04
Filed By R. ROBINSON, DEPUTY
File Number 092-2004 R

The bearing and distance to the reference points were determined by a GPS observation using a Leica 500 base and receiver. The basis of bearing is that of survey No. 024-2004.

HORIZONTAL CONTROL DATA

UNION COUNTY, OREGON

OREGON STATE PLANE, NORTH ZONE (3601)

STA NAME: 201019

SECTION CORNER COMMON TO SECTIONS 10, 11, 14 AND 15

TWP. 4 S. RGE. 39 E.

GEODETIC COORD: NAD 83(91)

DATE TIED: JULY 15, 2010

LAT: 45 ° 13 ' 26.41437 " N

SURVEYOR: RICK G. ROBINSON
OPLS 2219

LONG: 117 ° 54 ' 43.34274 " W

FIRM: BAGETT, GRIFFITH, & BLACKMAN
2006 ADAMS AVENUE
LAGRANDE, OR 97850
(541) 963-6092

SP. COOR: NAD 83(91)

N: 578439.258 INT FT.

E: 8868765.558 INT FT.

TYPE: GPS

THETA: 1 ° 50 ' 7.2 "

ORDER: SECOND CLASS: 1

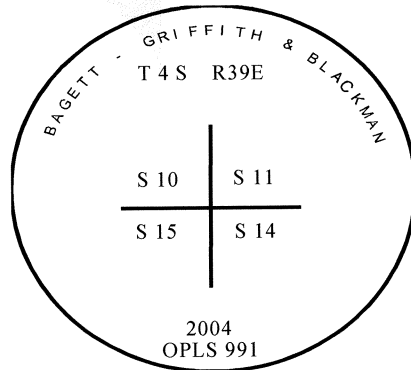
SCALE FACTOR: 0.9998950465

ELEV: 2710.53 US FT.

ELEV: DATUM: NGVD 29

COMMENTS:

Corner is 2 1/2" aluminum cap on pipe set
in a water valve box in center of Miller
Lane



REGISTERED
PROFESSIONAL
LAND SURVEYOR

R. G. Robinson
OREGON
July 17, 1986
RICK G. ROBINSON
2219

Renewal Date: December 31, 2010

1 METER = 3.2808333333... US FEET = 39.37 INCHES

1 METER = 3.280839895 INT'L FEET OR 1 INCH = 2.54 CM

TO CALCULATE ELEVATION FACTOR (IN THE NORTH AMERICAN CONTINENT)

DIVIDE 20,906,000 BY (20,906,000 + ELLIPSOID ELEV. IN FEET)