

CERTIFIED RECORD OF LAND CORNER MONUMENTATION

31

E-13

History of original corner establishment:

Corner established by General Land Office contract survey

The original notes state;

North between sections 9 and 10.

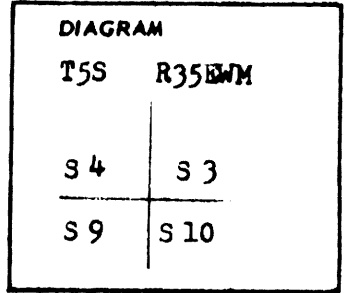
Set post for corners 3, 4, 9, and 10 from which a;

Tamarack 15" dia. bears N77°E, 106 lks marked T5S R35E S3BT;

Tamarack 15" dia bears N68°W, 68 lks marked T5S R35E S4BT;

Tamarack 12" dia bears S29°W, 19 lks marked T5S R35E S9BT;

Pine 7" dia bears S24°E, 47 lks marked T5S R35E S10 BT;



Description of corner evidence found:

In section 4, found stump with scribe.

In section 9, found 10" Tamarack down log with scribe.

In section 3, found 21" Tamarack with scribe in good shape.

Description of monument and accessories established to perpetuate the original location of this corner

At the position of the corner I set a 30" galvanized pipe with an eight inch plate welded to bottom and a bronze cap on top. The hole was back filled with stone and tamped soil.

I stamped the disk.

From the monument the original bearing tree was;

Tamarack 21" dia bears N77°E, 106 lks marked T5S R35E S3 BT

I established the following new bearing trees;

Tamarack 12" dia N12°W at a distance of 57.5 ft. and scribed T5S R35E S4 BT

Lodge Pole 6" dia S48°W at a distance of 36.8 ft. and scribed T5S R35E S9 BT

Lodge Pole 8" dia S12°E at a distance of 22.8 ft. and scribed T5S R35E S10 BT

The distance measured to center of respective trees on level. I placed bearing tree signs on both old and new bearing trees and painted stripe around trees.

I placed a steel fence post with USFS sign 54-4 attached near the corner and indicated private land to the northeast, by placing USFS sign 54-2 on the steel post.

COR
T5S R35E

S4	S 3
S 9	S10

ORE LIC 381
1970

Office of County Surveyor County of Union
 State of Oregon, I hereby certify that the within instrument was filed in this office
 for record on the 18 day of August, 1970, at 12 o'clock P.m., (signed)
County Surveyor by [Signature]
 (COUNTY OFFICIAL) (DEPUTY)

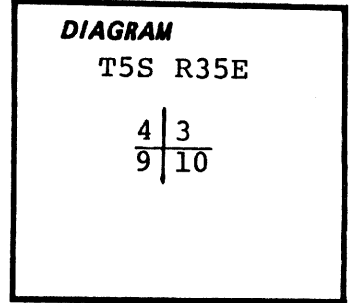
UNION COUNTY SURVEYOR	
Received _____	
Date Filed _____	
By _____	
File No. <u>606-84R</u>	

CERTIFIED RECORD OF LAND CORNER MONUMENTATION

Index File No. E-13

History of original corner establishment:

In 1882, under Contract No. 481, Rufus S. Moore set a post, from which a 15" Tamarack bears N77°E, 10 lks., a 15" Tamarack bears N68°W, 68 lks., a 12" Tamarack bears S29°W, 19 lks., and a 7" Pine bears S24°E, 47 lks.



Description of corner evidence found:

Found 3 1/4" brass capped iron pipe rising 9" above ground, by LS 381.

Cap is stamped:

T5S R35E

S4	S3
S9	S10

Bearing trees found:

22" W. Larch bears N77°E, 70 ft., scribing visible: T4S R35E.

13" W. Larch bears N12°W, 57.5 ft., scribing visible: T5S R35E S4.

14" W. Larch, dead & down, visible scribing: R35E. Original SW BT.

6" L. Pine, SW Quadrant, dead & Down, Blaze & scribing visible.

8" L. Pine, SE Quadrant, dead & down, blaze & scribing visible.

ORE LIC 381
1969

Found steel fence post 4 ft. south of corner with signs.

Description of monument and accessories | established to perpetuate the original location of this corner:

New BT's:

7" W. Larch bears S20 3/4°W, 71.6 ft., blazed & scribed: T5S R35E S9 BT.

20.5" W. Larch bears S78 1/4°E, 90.7 ft., blazed & scribed:

T5S R35E S10 BT.

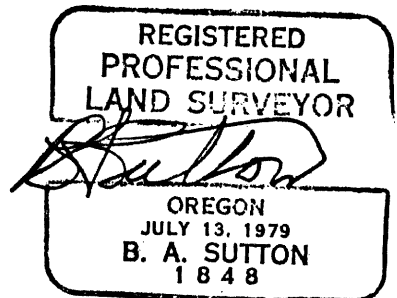
Attached brass disk stamped LS 1848 to base of each blaze. Painted blazes and attached signs as per Standard Specifications for Cadastral Surveys, USFS Region 6, March 1982.

To find corner, take Rd. 5115 to 5115-500. Take 5115-500 up hill 1/4 mile past intersection of 5115-520. Corner is N10°E, 250 ft. from tag on 4" W. Larch on left side of road.

Compass Declination: 19 1/2 °E

Witness: Herb Hamerlynck

I hereby certify the above described corner monument and/or accessories was established as described in September of 1985.



Office of..... County of.....

State of....., I hereby certify that the within instrument was filed in this office

for record on the..... day of....., 19.....

..... by
(COUNTY OFFICIAL) (DEPUTY)

UNION COUNTY SURVEYOR
Date Received <u>9-18-85</u>
Date Filed <u>9-23-85</u>
By <u>G. LANGLITZ, DEPUTY</u>
File No. <u>54-85R</u>