

58-69A

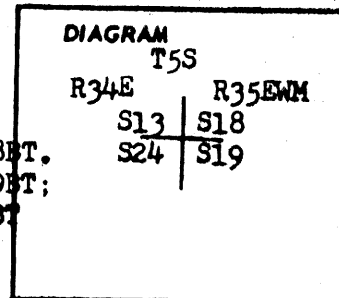
CERTIFIED RECORD OF LAND CORNER MONUMENTATION

51  
1  
N=25

History of original corner establishment:


Original survey by General Land Office contract survey

The original notes read; Set a post from which;  
A pine 6" in diam bears N40°E 169 lks dist marked T5S R35E S18BT.  
A pine 5" in diam bears S39°E 100 lks dist marked T5S R35E S19BT;  
A pine 3" in diam bears S42°W 54 lks dist marked T5S R34E S24BT  
No BT in 13/



Description of corner evidence found:

Found- a black pine 15" in diam bears S42°W 54 lks dist with scribe;  
In section 19 we found a slab on the ground with scribe marks.

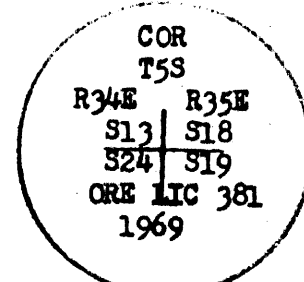


Description of monument and accessories I established to perpetuate the original location of this corner

At the position of the corner I set a 2" galvanized pipe 30" long with a bronze cap on top and 8" plate welded to bottom. The pipe set to a depth of 16" and back filled with stone and soil and raised monument.

I stamped the disk

From the monument the original bearing tree is;  
A black pine 15" in diam bears S42°W 54 lks dist;  
I set additional bearing trees as follows;  
A black pine 14" in diam bears N82°E 86.2 ft. dist marked T5S R35E S18BT;  
A black pine 16" in diam bears S43°E 61.8 ft. dist marked T5S R35E S19BT;  
A black pine 12" in diam bears N60°W 136.5 ft. dist marked T5S R34E S13BT;  
( distance measured to center of trees and marked with scribe)  
I set a steel fence post with USFS sign 54-4 attached. National Forest Boundary sign was placed on the post indicating National Forest land to North. USFS bearing tree signs were placed on the bearing trees shoulder high facing the corner.



Office of..... County surveyor..... County of..... Union

State of..... Oregon....., I hereby certify that the within instrument was filed in this office for record on the 11 day of Sept, 1969, at 10 o'clock (signed) [Signature] (COUNTY OFFICIAL) by [Signature] (DEPUTY)

UNION COUNTY SURVEYOR

Date Received \_\_\_\_\_

Date Filed \_\_\_\_\_

By \_\_\_\_\_

File No. 607-84R

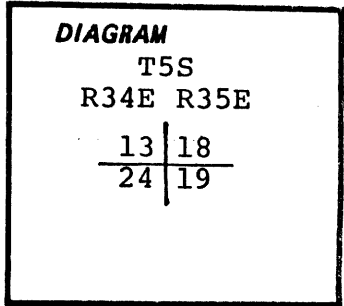
CERTIFIED RECORD OF LAND CORNER MONUMENTATION

T5S R35E

Index File No. N-25<sup>1</sup>

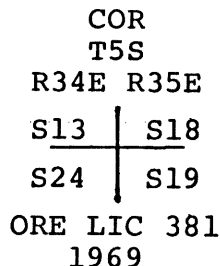
History of original corner establishment:

The original range line between, R34E and R35E was by J. Cooper, under Contract No. 3971, approved April 15, 1882. He set a post, from which a 6" Pine bears N40°E, 169 lks., a 5" Pine bears S39°E, 100 lks., and a 3" Pine bears S42°W, 54 lks.



Description of corner evidence found:

Found a 3" brass cap on a 2" iron pipe rising 12" above ground in a mound of rocks. Cap is stamped:



Found steel fence post with sign 54-4 2.0 ft. east.

Bearing trees found:

- A 16" Black Pine, dead & down, bears S42°W, 35.7 ft., scribed (T5S R34E S24) (BT)
- A 14" L. Pine bears N82°E, 86.2 ft., standing dead, scribed (T5S R35E S18) (BT).
- A 12" L. Pine bears N60°E, 136.5 ft., dead and down, scribed (T5S R34E S13) (BT).

Corner by LS381 recorded on document #607-84R with Union Co. Surveyor. Description of monument and accessories established to perpetuate the original location of this corner:

New BT's:

- A 7" L. Pine bears N72 1/4°W, 72.8 ft., blazed and scribed: T5S R34E S13 BT.
- An 8" L. Pine bears S42.5°W, 136.2 ft., blazed and scribed: T5S R34E S24 BT.
- A 6" L. Pine bears N33.5°E, 113.3 ft., blazed and scribed: T5S R35E S18 BT.
- An 11" L. Pine bears S13 3/4°E, 339.2 ft., blazed and scribed: T5S R35E S19 BT.

Placed brass LS1844 disc in lower end of blazes.

Painted blazes and attached signs as per Standard Specifications for Cadastral Surveys, USFS Region 6, March, 1982.

Compass Declination: 19 3/4°E Witness: Duane Scott

Corner is found in small marshy clearing 700 ft. north of Fly Creek. Road 5160-500 is 600 ft. north of corner.

I hereby certify the above described corner monument and/or accessories was established as described in June of 1984.



Office of..... County of.....  
 State of....., I hereby certify that the within instrument was filed in this office  
 for record on the..... day of....., 19.....  
 ..... by .....  
 (COUNTY OFFICIAL) (DEPUTY)

**UNION COUNTY SURVEYOR**

Date Received 10-17-84

Date Filed 10-24-84

By G. LANGLITZ DEPUTY

File No. 951-84 R