

65-69A

58

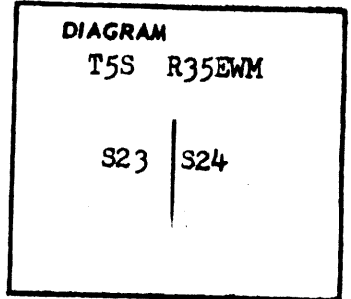
CERTIFIED RECORD OF LAND CORNER MONUMENTATION

P-21

History of original corner establishment:

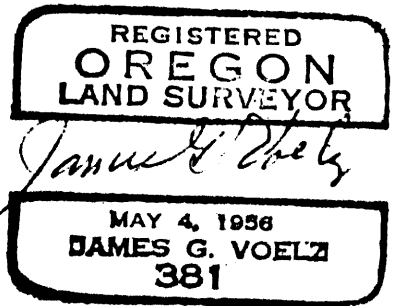
Original survey by General Land Office contract survey 1882.

The original notes read. Set a basalt stone 14x12x5 10 ins in ground for $\frac{1}{4}$ S cor. from which
A pine 36" in diam bears N54°W35 lks dist marked $\frac{1}{4}$ SBT.
A pine 5" in diam bears N31°E24 lks dist marked $\frac{1}{4}$ SBT;



Description of corner evidence found:

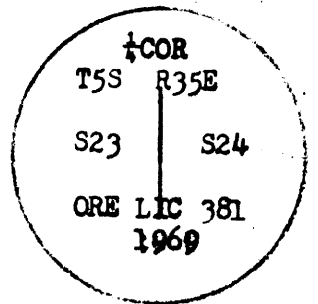
Found a pine snag with scribe at N31°E 24 lks dist.
In section 23 found a down log with scribe.



Description of monument and accessories I established to perpetuate the original location of this corner

At the position of the corner I set a 8" galvanized pipe 30" long with a bronze cap on top and 8" plate welded to bottom. The pipe set to a depth of 24" and back filled with stone and soil.

I stamped the disk



The original bearing trees are unsatisfactory.

I set new bearing trees as follows;

A fir 8" in diam bears N18°E 16.2 ft dist marked $\frac{1}{4}$ SBT;

A fir 11" in diam bears N46°W 26.6 ft. dist marked $\frac{1}{4}$ SBT

Distance measured to center of tree and marked with scribe.

I set a steel fence post with USFS sign 54-4 attached. USFS bearing tree signs were placed on the bearing trees shoulder high facing the corner.

Office of.....County..surveyor..... County of..... Union.....

State of..... Oregon....., I hereby certify that the within instrument was filed in this office
for record on the..... 12 day of..... Sept....., 1969, at 3 o'clock P.m., (signed)

Co surveyor..... by.....
(COUNTY OFFICIAL)

UNION COUNTY
SURVEYOR

By Received _____

Date Filed _____

By _____

File No. 614-84R