

67-69A

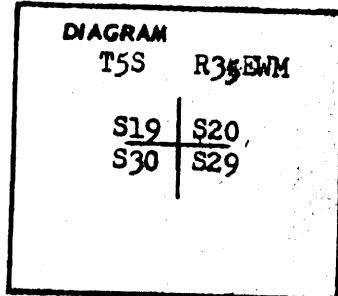
CERTIFIED RECORD OF LAND CORNER MONUMENTATION

60

History of original corner establishment:

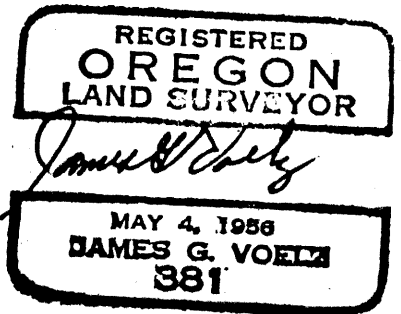
Original survey by General Land Office by contract survey 1882  
The original notes state; Set a stone 18x8x6 from which;  
A pine 18" in diam bears N50°E 10 lks dist marked T5S R35E S20BT;  
A pine 7" in diam bears S51°E 62 lks dist marked T5S R35E S29BT;  
A pine 6" in diam bears S58°W 40 lks dist marked T5S R35E S30BT;  
A pine 9" in diam bears N63°W 35 lks dist marked T5S R35E S19BT;

R-5



Description of corner evidence found:

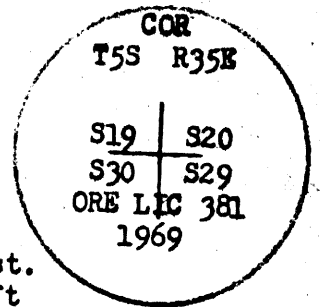
A black pine 12" in diam bears S58°W 40 lks dist with scribe.  
In section 29 found a slab with scribe.



Description of monument and accessories I established to perpetuate the original location of this corner

AT the position of the corner I set a 2" galvanized pipe 30" long with a bronze cap on top and a 8" plate welded to bottom. The pipe set to a depth of 15" and raised stone monument.

I stamped the disk



From the monument the original bearing tree is  
A black pine 12" in diam bears S58°W 40 lks dist.

I set the following new bearing trees.

A black pine 11" in diam bears N33°W 26.7 ft, dist marked  
T5S R35E S19BT; A black pine 5" in diam bears N63°E 16.9 ft. dist.  
marked T5S R35E S20BT; A black pine 7" in diam bears S74°E 6.1 ft  
dist marked T5S R35E S29BT; Distance to center of trees and marked with  
a scribe. I set a steel fence post with USFS sign 54-4 attached. National Forest  
boundary sign was placed on the post indicating national forest land to East.  
USFS bearing tree signs were placed on the bearing trees shoulder high facing  
the corner.

Office of..... Co. surveyor..... County of..... Union

State of..... Oregon

....., I hereby certify that the within instrument was filed in this office  
for record on the ...12... day of ...Sept....., 1969, at ...9... o'clock P...m., (signed)

..... Co. surveyor..... by.....  
(COUNTY OFFICIAL)

*James G. Voelm*

UNION COUNTY  
SURVEYOR

Date Received \_\_\_\_\_

Date Filed \_\_\_\_\_

By \_\_\_\_\_

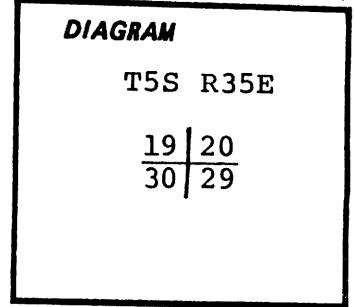
File No. 615-84R

CERTIFIED RECORD OF LAND CORNER MONUMENTATION

History of original corner establishment:

In 1882, under Contract No. 481, Rufus S. Moore set a stone 18x8x6, from which an 18" Pine bears N50°E, 10 lks., a 7" Pine bears S51°E, 62 lks., a 6" Pine bears S58°W, 40 lks. and a 9" Pine bears N63°W, 35 lks.

Index File No. R-05



Description of corner evidence found:

Found a 3" brass cap on a 2" iron pipe rising 16" above ground. Found steel fence post 4.0 ft. North of corner. Cap is stamped:

COR	
T5S R35E	
S 19	S 20
S 30	S 29
ORE LIC 381	
1969	

Bearing trees found:

- 6" L. Pine bears N62°E, 16.9 ft., by ORLS 381, scribed: T5S R35E S20 BT.
- 8" L. Pine bears S70°E, 6.1 ft., by ORLS 381, scribed: T5S R35E S29 BT.

Description of monument and accessories established to perpetuate the original location of this corner:

- New BT's:
- An 8" L. Pine bears S14.5°E, 38.1 ft., blazed and scribed: T5S R35E S29 BT.
  - A 4" L. Pine bears S50.5°W, 13.8 ft., blazed and scribed: X BT.
  - A 4" L. Pine bears N33.5°W, 165.6 ft., blazed and scribed: X BT.

Attached brass disk stamped LS 1844 to base of blazes. Painted blazes and attached signs as per Standard Specifications for Cadastral Surveys, USFS Region 6, March 1982.

Corner is found on east side of a large clear cut on top of south slope above small swale 850 ft. ± west of fence line. Take road 5155 to SW 1/16 S20, then walk west and south along posted lines.

Compass Declination: 19 1/2°E

Witness: Jeff Sheets

I hereby certify the above described corner monument and/or accessories was established as described on November 3, 1984.



Office of..... County of.....  
 State of..... I hereby certify that the within instrument was filed in this office  
 for record on the..... day of....., 19.....  
 ..... by .....  
 (COUNTY OFFICIAL) (DEPUTY)

UNION COUNTY SURVEYOR

red 1-23-85  
 ★ GPO-798-278  
 ed 2-5-85  
 By G. LANGRIZ, DEPUTY  
 File No. 11-85 R