

68-68A

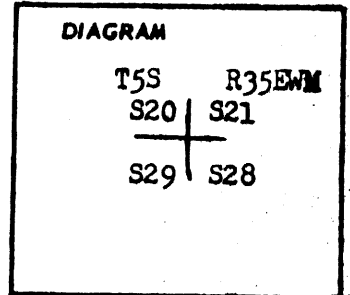
CERTIFIED RECORD OF LAND CORNER MONUMENTATION

61

History of original corner establishment:

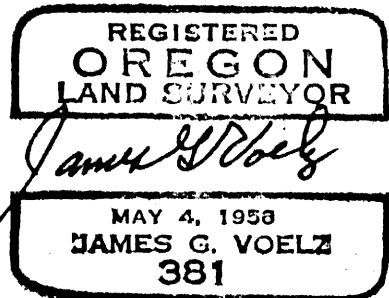
Original survey by General Land Office contract survey 1882;

The original notes state. Set a basalt stone 20x20x9 from which;
A fir 36" in diam bears N30°E 36 lks dist. marked T5S R35E S21BT;
A pine 42" in diam bears N65°W 33 lks dist marked T5S R35E S20BT.
A pine 14" in diam bears S53°W 51 lks dist marked T5S R35E S29BT;
A pine 9" in diam bears S45°E 54 lks dist marked T5S R35E S28BT;



Description of corner evidence found:

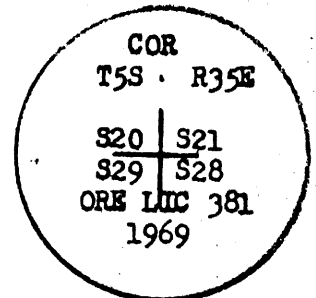
Found the stone with marks.
A fir 41" in diam bears N30°E 36 lks dist .



Description of monument and accessories I established to perpetuate the original location of this corner

At the position of the corner I set a 2" galvanized pipe 30" long with bronze cap on top and 8" plate welded to bottom. Pipe set to a depth of 22". Backfilled with stone and soil and set the marked stone along side pipe.

I stamped the disk



From the monument the original bearing tree is;
A fir 41" in diam bears N30°E 36 lks dist. I set the following new bearing trees;
A tamarack 30" in diam bears S49°E 26 ft. dist marked T5S R35E S28 BT; A Black pine 8" in diam bears S64°W 8.9 ft. dist marked T5S R35E S29BT; A black pine 8" in diam bears N30°W 10.3 ft dist marked T5S R35E S20BT; Distance measured to center of trees and marked with scribe. I set a steel fence post with USFS sign 54-4 attached. USFS bearing tree signs were placed on the bearing trees shoulder high facing the corner.

Office of.....County..surveyor..... County of.....UNION.....

State of.....Oregon....., I hereby certify that the within instrument was filed in this office.....

for record on the 12 day of Sept.....; 19 69 at 8 o'clock P.m. (signed)

..... Co surveyor..... by *J. Voelz*

(COUNTY OFFICIAL)

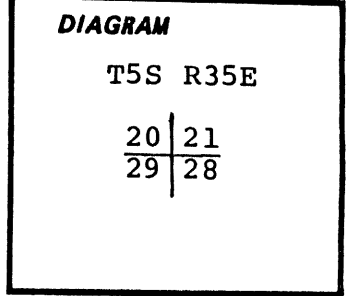
UNION COUNTY SURVEYOR	
Date Received	_____
Date Filed	_____
By	_____
File No.	616-84R

CERTIFIED RECORD OF LAND CORNER MONUMENTATION

History of original corner establishment:

In 1882, under Contract No. 481, Rufus S. Moore set a stone 20x20x9, from which a 36" Fir bears N30°E, 36 lks., a 42" Pine bears N65°W, 33 lks., a 14" Pine bears S53°W, 51 lks., and a 9" Pine bears S45°E, 54 lks.

Index File No. R-09



Description of corner evidence found:

Found a 3" brass cap on a 2" iron pipe rising 11" aboveground. Found a steel fence post 3.0 ft. north of corner.

Cap is stamped:

COR	
T5S R35E	
S 20	S 21
S 29	S 28
ORE LIC 381	
1969	

Bearing trees found:

- A 30" Tamarack, dead and down, bears S69°E, 26.0 ft., by ORLS 381, scribed: T5S R35E S28 BT.
- A 42" Fir, dead and down, bears N30°E, 23.8 ft., healed face, original BT.

Description of monument and accessories established to perpetuate the original location of this corner:

New BT's:

- A 5" Fir bears N42.5°W, 21.2 ft., blazed & scribed: T5S R35E S20 BT.
- A 4" L. Pine bears N24°E, 33.2 ft., blazed & scribed: X BT.
- A 6" L. Pine bears S26°E, 27.1 ft., blazed & scribed: T5S R35E S28 BT.
- A 6" L. Pine bears S85.5°W, 14.8 ft., blazed & scribed: T5S R35E S29 BT.

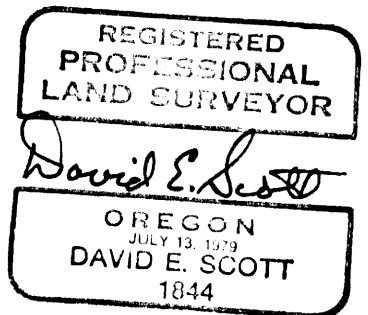
Attached brass disk stamped LS 1844 to base of blazes. Painted blazes and attached signs as per Standard Specifications for Cadastral Surveys, USFS Region 6, March 1982.

Corner is found in heavy lodgepole pine thicket on top of west slope. Take road 5155-070 to intersection with 5155-072. Corner is N20°W, 1100 feet.

Compass Declination: 19 1/2°E

Witness: Jeff Sheets

I hereby certify the above described corner monument and/or accessories was established as described on November 3, 1984.



Office of..... County of.....

State of....., I hereby certify that the within instrument was filed in this office for record on the..... day of....., 19.....

..... by
 (COUNTY OFFICIAL) (DEPUTY)

UNION COUNTY SURVEYOR	
Date Received	1-23-85
Date Filed	2-5-85
By	G. LANGRISH, DEPUTY
File No.	13-85 P