

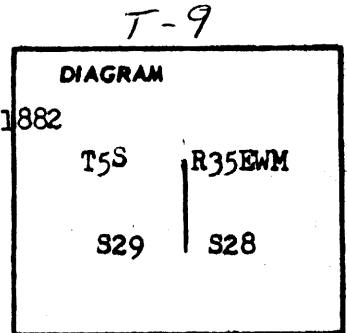
75-69A

69

CERTIFIED RECORD OF LAND CORNER MONUMENTATION

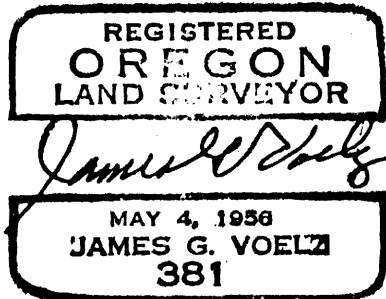
History of original corner establishment:

The original survey made by General Land Office Contract survey 1882
The original notes state;
Set a post from which ;
A pine 9" in diam bears N48°E 17 lks dist marked $\frac{1}{4}$ SBT;
A fir 26" in diam bears N64°W 16 lks dist marked $\frac{1}{4}$ SBT;



Description of corner evidence found:

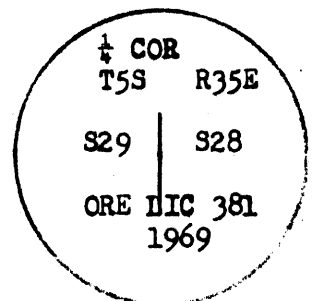
In section 29 found a down 18" fir with scribe
In section 28 found a down 10" pine with scribe;



Description of monument and accessories established to perpetuate the original location of this corner

At the position of the corner set a 2" galvanized pipe 30" long with bronze cap on top and 8" plate welded to bottom. Pipe set to a depth of 24".

I stamped the disk



From the corner the new bearing trees are;

A fir 7" in diam bears N18°W 10.9 ft. dist marked $\frac{1}{4}$ SBT

A fir 9" in diam bears S84°E 17.2 ft. dist marked $\frac{1}{4}$ SBT;

Distance measured to center of trees and marked with scribe.

I set a steel fence post with USFS sign 54-4 attached. National Forest boundary markers placed on post indicating National Forest land to North and East. USFS bearing tree signs were placed on trees shoulder high facing the corner.

Office of County surveyor County of Union
 State of Oregon, I hereby certify that the within instrument was filed in this office
 for record on the 13 day of Sept, 1969, at 9 o'clock A.m. (Signed)
James G. Voelz
 Co surveyor by _____
 (COUNTY OFFICIAL) (DEPUTY)

UNION COUNTY
SURVEYOR

Date Received _____

Date Filed _____

By _____

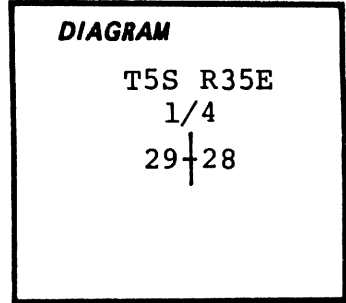
File No. 620-84R

CERTIFIED RECORD OF LAND CORNER MONUMENTATION

Index File No. T-09

History of original corner establishment:

In 1882, under Contract No. 481, Rufus S. Moore set a post, from which a 9" Pine bears N48°E, 17 lks. and a 26" Fir bears N64°W, 16 lks.



Description of corner evidence found:

Found a 3" brass cap on 2" iron pipe rising 8" above ground. Found steel fence posts 3.0 ft. west and 3.0 ft. south of corner.

Cap is stamped:

1/4 COR
T5S R35E
S 29+ S 28
ORE LIC 381
1969

Bearing trees found:

An 11" Pine, dead and down, bears N48°E, 11.2 ft., scribed: 1/4S BT.
An 11" Fir, dead and down, bears S84°E, 17.2 ft., scribed: 1/4 S BT, by ORLS 381.
A 7" Fir bears N15°W, 10.9 ft., by ORLS 381, scribed: 1/4S BT.

Description of monument and accessories established to perpetuate the original location of this corner:

New BT:

A 7" Tamarack bears S79°E, 25.7 ft., blazed and scribed: 1/4 S28 BT.

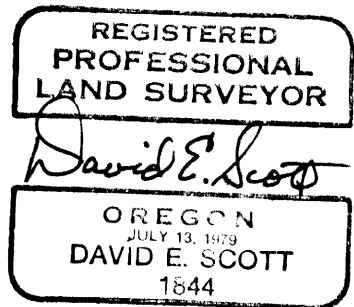
Attached brass disk stamped LS 1844 to base of blaze. Painted blazes and attached signs as per Standard Specifications for Cadastral Surveys, USFS Region 6, March 1982.

Corner is found N26°E, 43.7 ft. from fence corner. Road 5155-072 to fence, then north 850 ft. along fence to corner.

Compass Declination: 19 1/2°E

Witness: Jeff Sheets

I hereby certify the above described corner monument and/or accessories was established as described on November 3, 1984.



Office of..... County of.....

State of....., I hereby certify that the within instrument was filed in this office

for record on the..... day of....., 19.....

..... by
(COUNTY OFFICIAL) (DEPUTY)

UNION COUNTY SURVEYOR

Date Received 1-23-85
★ GPO-798-276

Date Filed 2-5-85

By G. LANGUTZ, DEPUTY

File No. 18-85 R