

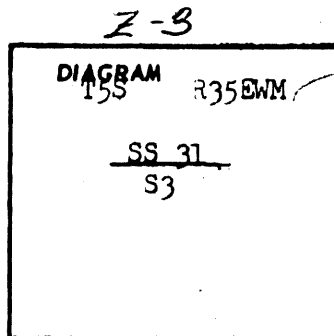
99-69A

CERTIFIED RECORD OF LAND CORNER MONUMENTATION

**History of original corner establishment:**

Original survey by General Land Office contract survey 1882

The original notes state. Set a post from which;  
A pine 32" in diam bears N27°W 40 lks dist marked SC $\frac{1}{4}$ SBT;  
A pine 28" in diam bears N77°E 20 lks dist marked SC $\frac{1}{4}$ SBT;



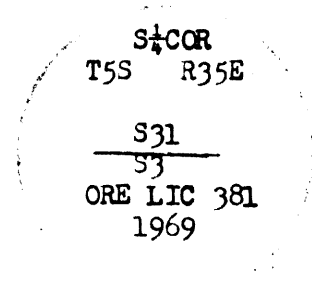
**Description of corner evidence found:**

A pine 32" in diam bears N77°E 20 lks dist with scribe. Now good.  
At N27°W found a down log with scribe.

**Description of monument and accessories I established to perpetuate the original location of this corner**

At the position of the corner I set a 2" galvanized pipe 30" long with bronze cap on top and 8" plate welded to bottom. The pipe set to a depth of 20" and back filled with stone and tamped soil.

I stamped the disk.



From the monument the bearing tree is.  
A pine 32" in diam bears N77°E 20 lks dist.  
I set the following new bearing tree;  
A tamarack 6" in diam bears N32°W 25 ft dist marked with a scribe  $\frac{1}{4}$ SBT and measured to center of tree. I set a steel fence post with USFS sign 54-4 attached. USFS National Forest boundary sign was placed on the post indicating National Forest land to South. USFS bearing tree signs were placed on the bearing trees shoulder high facing the monument.

Office of..... County surveyor..... County of..... Union  
State of..... Oregon....., I hereby certify that the within instrument was filed in this office  
for record on the ..20.. day of ..Sept.....; 19.69) or ..5... o'clock P. m., (Signed)  
..... County surveyor..... by .....  
(COUNTY OFFICIAL)

**UNION COUNTY  
SURVEYOR**

---

Date Received \_\_\_\_\_

Date Filed \_\_\_\_\_

By \_\_\_\_\_

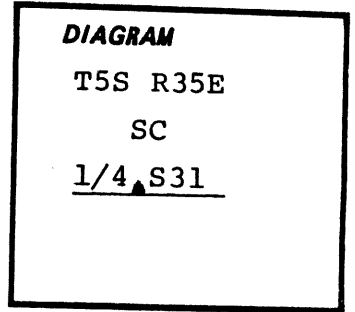
File No. 629-84R

CERTIFIED RECORD OF LAND CORNER MONUMENTATION

Index File No. Z-03

History of original corner establishment:

The original survey of the Standard Parallel along the south boundary of T5S, R35E was by J. Cooper, under Contract No. 397, approved April 5, 1882. At this corner he set a post, from which a 32" Pine bears N27°W, 40 lks. and a 28" Pine bears N77°E, 20 lks.



Description of corner evidence found:

Found 3" brass cap on 2" I.D. iron pipe.  
Cap is stamped:

Bearing trees found:

A 7" Tamarack bears N30°W, 24.8 ft., healed blaze. (Record bearing: N32°W)  
A 32" P. Pine bears N81°E, 14.1 ft., healed blaze. (Record bearing: N77°E)

S 1/4 COR  
T5S R35E  
S 31  
S3  
T6S  
ORE LIC 381  
1969

\* LS 381 cap is stamped incorrectly. It should be stamped with SC at the top. S3 and T6S should not be on it.

Corner by LS 381 is recorded on document #629-84R with the Union County Surveyor.

Description of monument and accessories established to perpetuate the original location of this corner:

Painted blazes and attached signs as per Standard Specifications for Cadastral Surveys, USFS Region 6, March 1982.

Compass Declination: 19 3/4°E                      Witness: Duane Scott

Corner is found 150 ft. west of road at fence at west side of top of ridge.

I hereby certify the above described corner monument and/or accessories was established as described on August 1, 1984.

UNION COUNTY SURVEYOR  
Date Received 10-17-84  
Date Filed 10-24-84  
By G. LANGLITZ, DEPUTY  
File No. 991-84R

REGISTERED PROFESSIONAL LAND SURVEYOR

*David E. Scott*

OREGON  
JULY 13, 1979  
DAVID E. SCOTT  
1844

Office of..... County of.....  
State of....., I hereby certify that the within instrument was filed in this office  
for record on the..... day of....., 19.....

(COUNTY OFFICIAL)

(DEPUTY)