

90-69A

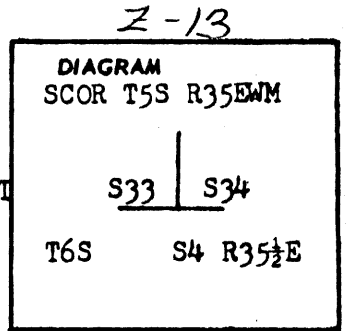
CERTIFIED RECORD OF LAND CORNER MONUMENTATION

43

History of original corner establishment:

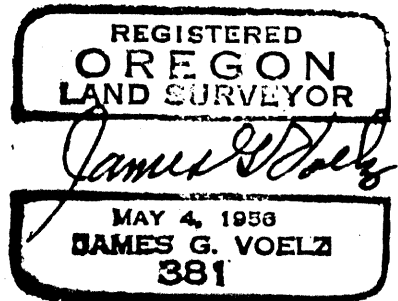
Original survey by General Land Office contract survey 1882

The original notes state. Set a post from which;
A tamarck 30" in diam bears N47°E 68 lks dist marked T5S R35E S34BT
A tamarack 20" in diam bears N57°W 22 lks dist marked T5S R35E S33BT;



Description of corner evidence found:

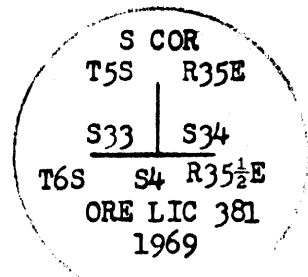
A stump was found at N47°E 68 lks dist.
A tamarack snag bears N57°W 122 lks dist.



Description of monument and accessories I established to perpetuate the original location of this corner

I set a 2" galvanized pipe 30" long with bronze cap on top and 1" plate welded to bottom. The pipe set to a depth of 25".

I stamped the disk.



The original bearing trees are unsatisfactory.
I set the following new bearing trees; From the monument,
A black pine 8" in diam bears N15°E 19.1 ft. dist marked
T5S R35E S34BT; A 10" black pine bears N58°W 31.9 ft. dist marked
T5S R35E S33BT; A pine 22" in diam bears S8°E 45.2 ft. dist marked T6S R35½E S4BT;
I set a steel fence post with USFS sign 54-4 attached. USFS National Forest boundary sign was attached to post indicating National Forest land to South. USFS bearing tree signs were placed on the bearing trees shoulder high facing the corner. Distance measured to center of respective trees and marked with a scribe.

Office of.....County surveyor..... County of.....Union.....
State of.....Oregon....., I hereby certify that the within instrument was filed in this office
for record on the 17 day of Sept. 1969, at 8 o'clock A.M. (signed)
..... County surveyor by *James G. Voelz*
(COUNTY OFFICIAL) (DEPUTY)

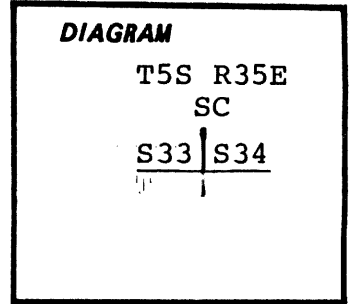
UNION COUNTY SURVEYOR	
Date Received	_____
Date Filed	_____
By	_____
File No.	631-84R

CERTIFIED RECORD OF LAND CORNER MONUMENTATION

Index File No. Z-13

History of original corner establishment:

The original survey of the Standard Parallel on the south boundary of T5S, R35E was by J. Cooper, under Contract No. 397, approved April 5, 1882. At this corner he set a post, from which a 30" Tamarack bears N47°E, 68 lks. and a 20" Tamarack bears N57°W, 122 lks.



Description of corner evidence found:

Found 3" brass cap on 2" I.D. iron pipe rising 8" above ground.

Cap is stamped:

S	COR
T5S	R35E
SC	
S33	S34
T6S	S4
ORE LIC 381	
1984	

Bearing trees found:

- An 18" Tamarack, 5.5 ft. tall, bears N57°W, 80.5 ft., healed blaze.
- An 8" L. Pine, 5.5 ft. tall, bears N57°W, 31.9 ft., blazed & scribed.
- A 7" L. Pine, dead, bears N15°E, 19.1 ft., blazed and scribed.
- A 29" Tamarack stump bears N47°E, 45.0 ft., log lying face down on blaze beside stump.

Corner by LS 381 is recorded on document #631-84R with the Union County Surveyor.

Description of monument and accessories established to perpetuate the original location of this corner:

New BT's:

- An 8" Fir bears N 8 1/4°W, 142.6 ft., blazed & scribed: SC T5S R35E S33BT.
- A 7" Fir bears N81°E, 15.7 ft., blazed and scribed: SC T5S R35E S34 BT.

Brass LS 1844 disc in lower end of blazes. Painted blazes and attached signs as per Standard Specifications for Cadastral Surveys, USFS Region 6, March 1982.

Compass Declination: 19 3/4°E

Witness: Duane Scott

Corner is found 140 ft. north of Road 5160-014, 650 ft. east of intersection with Road 5160-050.

I hereby certify the above described corner monument and/or accessories was established as described on August 7, 1984.

UNION COUNTY SURVEYOR	
Date Received	<u>10-17-84</u>
Date Filed	<u>10-24-84</u>
By	<u>G. LANGLITZ, DEPUTY</u>
File No.	<u>996-84R</u>

REGISTERED PROFESSIONAL LAND SURVEYOR
<i>David E. Scott</i>
OREGON JULY 13, 1979 DAVID E. SCOTT 1844

Office of..... County of.....
 State of....., I hereby certify that the within instrument was filed in this office
 for record on the..... day of....., 19.....
 by
 (COUNTY OFFICIAL) (DEPUTY)