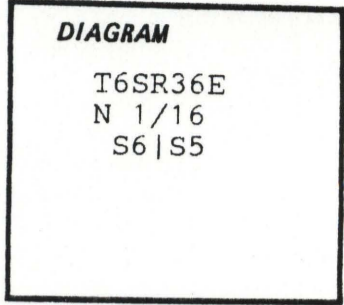


CERTIFIED RECORD OF LAND CORNER MONUMENTATION

Index File No. B-05

History of original corner establishment:

None.



Description of corner evidence found:

None.

Description of monument and accessories established to perpetuate the original location of this corner:

| | | |
|---|-----------------|----------|
| Corner set by single proportioning. I set a 2½"x30" aluminum capped aluminum pipe rising 4". No stones available. Set steel fencepost 3' South of corner. | Cap is stamped: | T6S R36E |
| | | N1/16 |
| | | S6 S5 |
| | | RLS1848 |
| | | 1987 |

New BT's:

A 5" D. Fir bears N18½°W, 31.6 ft., blazed&scribed: N1/16S6BT
A 4" W. Larch bears N66¼°E, 42.9 ft., blazed&scribed: N1/16S5BT

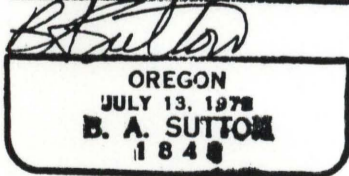

Painted blazes and attached signs as per Standard specifications for Cadastral Surveys, USFS Region 6, March 1982. A ¾" brass disk stamped "RLS 1848" was nailed to the lower end of the blazes.

From Rd. 5178123, take Rd. 5178095 approx. ¼ mile. Corner is up hill to the East, 1100 ft. on posted line.

Compass declination: 18½°E

Witness: Jeremy Sutton

I hereby certify that the above described corner monument and/or accessories were established as hereon described on July 2, 1987.



| |
|-------------------------------|
| UNION COUNTY SURVEYOR |
| Date Received <u>8-19-87</u> |
| Date Filed <u>8-24-87</u> |
| By <u>G. LANGRITZ, DEPUTY</u> |
| File No. <u>81-87 R</u> |

Office of..... County of.....
State of....., I hereby certify that the within instrument was filed in this office for record on the..... day of....., 19.....

..... by
(COUNTY OFFICIAL) (DEPUTY)