







Township 2 North Range 41 East



SCALE: 1"=2200'

LEGEND

-  Road by petition
-  Road by deed
-  Vacated roadway
-  Road by Commissioners Journal or Court Order
-  Approximate location of roadway due to inaccurate or untraceable description
-  or

The following documents cannot be accurately plotted, but appear to be within this Township:

PETITION #202 IS A LEASE OF THE COUNTY ROAD FROM INDIAN VALLEY TO WALLOWA
PETITION #131 IS AN APPROPRIATION FOR THE IMPROVEMENT OF "WALLOWA CANYON ROAD"
PETITION #254 IS A REMONSTRANCE AGAINST PLACING A TOLL ON "WALLOWA CANYON ROAD"

