







# Township 2 South Range 41 East



SCALE: 1"=2200'

## LEGEND

-  Road by petition
-  Road by deed
-  Vacated roadway
-  Road by Commissioners Journal or Court Order
-  Approximate location of roadway  
due to inaccurate or untraceable  
description
-  or

