






Township 3 South Range 40 East

LEGEND

-  Road by petition
-  Road by deed
-  Vacated roadway
-  Approximate location of roadway due to inaccurate or untraceable description
- or
-  Approximate location of roadway due to inaccurate or untraceable description



SCALE: 1"=4200'

The following documents cannot be accurately plotted, but appear to be within this Township:

- PETITION #17 CANNOT BE ACCURATELY PLOTTED.
- PETITION #112 CANNOT BE ACCURATELY PLOTTED. STATUS UNCLER
- PETITION #114 CANNOT BE ACCURATELY PLOTTED.
- PETITION #128 CANNOT BE ACCURATELY PLOTTED.
- PETITION #140 CANNOT BE ACCURATELY PLOTTED. (DESCRIBED BY OWNERSHIPS)
- PETITION #150 CANNOT BE ACCURATELY PLOTTED. (DESCRIBED BY OWNERSHIPS)
- PETITION #355 CANNOT BE ACCURATELY PLOTTED, (DESCRIPTION IS FROM COVE TANNERY TO COVE CREAMERY--PETITION DENIED)

