

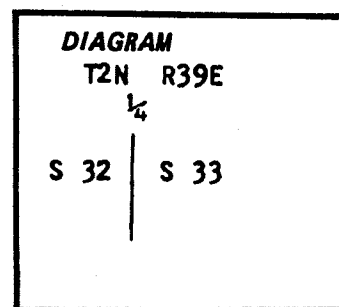
CERTIFIED RECORD OF LAND CORNER MONUMENTATION

History of original corner establishment:

Corner originally established by Rufus S. Moore under GLO contract number 382 dated March 23, 1881. Surveyor General record states:

Set post for 1/4 Sec cor from which:

- A pine 36 in diam bears N74°E 30 lks dist
- A pine 22 in diam bears N15°W 14 lks dist



Description of corner evidence found:

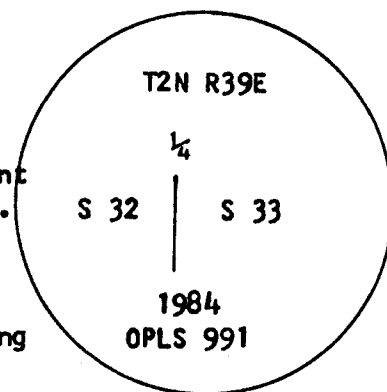
NONE

Description of monument and accessories I established to perpetuate the original location of this corner: At proportionate position, I set a 2 1/2 inch x 30 inch aluminum pipe with aluminum cap marked as shown, 26 inches in the ground from which:

New BTs

- A 18 inch diameter P.Pine bears N82°E 66.2 feet marked 1/4 S33 BT
- A 12 inch diameter P.Pine bears S28°W 20.9 feet marked 1/4 S32 BT

I used a steel tape and magnetic compass in the establishment of these accessories. I used 20° East magnetic declination. The distances to the new bearing trees are to the center of the tree. I painted a 6 inch red band around the bearing trees and attached bearing tree signs to each. I attached a brass washer marked OPLS 991 to the BT blaze of the bearing trees/



REGISTERED PROFESSIONAL LAND SURVEYOR

*Gregory T. Blackman*

OREGON  
JULY 13, 1973  
GREGORY T. BLACKMAN  
991

Office of..... County of.....  
State of....., I hereby certify that the within instrument was filed in this office  
for record on the..... day of....., 19.....

..... by .....  
(COUNTY OFFICIAL) (DEPUTY)

Form R6-7100-57 (9/71)

UNION COUNTY SURVEYOR

Date Received 9-23-84  
Date Filed 9-25-84  
By G. LANGLITZ, DEPUTY  
File No. 936-84R

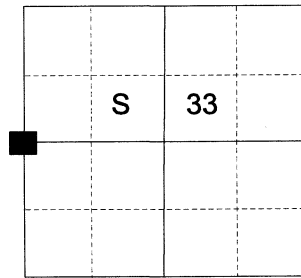
SEE SURVEY 44-84

**CERTIFIED RECORD OF LAND CORNER MONUMENTATION**

**HISTORY OF ORIGINAL CORNER ESTABLISHED:**

Corner originally established by Rufus Moore under GLO joint contract number 382 dated March 23, 1881. Surveyor General field notes state:  
 Set post for 1/4 section corner from which:  
 A Pine 36 ins. diam bears N 74° E 30 lks dist  
 A Pine 22 ins. diam bears N 15° W 14 lks dist

T 2 N R 39 E X-9



In Survey Number 44-84 Greg Blackman found no trace of the original corner. Union County Monumentation Record 936-84R states: At proportionate position, I set a 2 1/2" x 30" aluminum pipe with aluminum cap marked as shown, 26" in the ground from which:  
 An 18" Ponderosa Pine bears N82°E 66.2 feet marked 1/4 S33  
 BT  
 A 12" Ponderosa Pine bears S28°W 20.9 feet marked 1/4 S32 BT

**DESCRIPTION OF CORNER EVIDENCE FOUND:**

Found a 2 1/2" aluminum pipe, 1" above ground, with aluminum cap marked as shown, from which:  
 A 22" Ponderosa Pine bears North 82° East, a dist. of 66.2 feet, alive and vigorous with healed blaze(North side of road)  
 A 22" Ponderosa Pine bears South 28° West, a dist. of 20.9 feet alive and vigorous with healed blaze(South side of road)

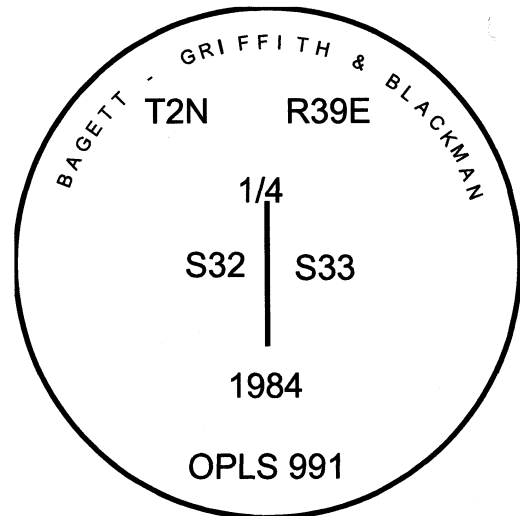
SEE SURVEY NUMBER 038-2021

**DESCRIPTION OF MONUMENT AND ACCESSORIES ESTABLISHED TO PERPETUATE THE ORIGINAL LOCATION OF THIS CORNER:**

From the aluminum pipe monument:

**NEW BEARING OBJECTS:**

A 5/8" x 30" iron pin bears South 47°46' East, a dist. of 21.55 ft., with 1 1/2" aluminum cap marked BGB SURVEY MARKER SE RP  
 A 5/8" x 30" iron pin bears South 47°46' East, a dist. of 21.55 ft., with 1 1/2" aluminum cap marked BGB SURVEY MARKER SE RP



Set steel fence post approx. 1 ft. Southeasterly.  
 Corner falls approx. 5 ft. North of fence corner to South/West/Southeasterly bearing fence lines.

I hereby certify that the corner was perpetuated on July 29, 2021.  
 Witness: Kyle A. Tucker

**REGISTERED  
 PROFESSIONAL  
 LAND SURVEYOR**

*Jeffrey S. Hsu*  
 OREGON  
 June 2, 2010  
**JEFFREY S. HSU**  
 83571

Renewal Date: June 30, 2023

I used a Leica GS18 in the establishment of the new accessories. Basis of Bearing is as per Survey 038-2021, the distances and bearings are to the center of the aluminum caps.

**UNION COUNTY  
 SURVEYOR**

Date Received 8/18/21  
 Date Filed 8/18/21  
 Filed By Adrian Deary  
 File Number 032-2021R

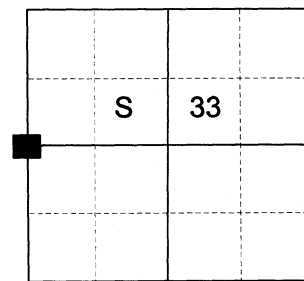
**CERTIFIED RECORD OF LAND CORNER MONUMENTATION**

**HISTORY OF ORIGINAL CORNER ESTABLISHED:**

Corner originally established by Rufus Moore under GLO joint contract number 382 dated March 23, 1881. Surveyor General field notes state:  
Set post for 1/4 section corner from which:  
A Pine 36 ins. diam bears N 74° E 30 lks dist  
A Pine 22 ins. diam bears N 15° W 14 lks dist

In Survey Number 44-84 Greg Blackman found no trace of the original corner. Union County Monumentation Record 936-84R states: At proportionate position, I set a 2 1/2" x 30" aluminum pipe with aluminum cap marked as shown, 26" in the ground from which:  
An 18" Ponderosa Pine bears N82°E 66.2 feet marked 1/4 S33  
BT  
A 12" Ponderosa Pine bears S28°W 20.9 feet marked 1/4 S32 BT

T 2 N R 39 E X-9



**DESCRIPTION OF CORNER EVIDENCE FOUND:**

Found a 2 1/2" aluminum pipe, 1" above ground, with aluminum cap marked as shown, from which:  
A 22" Ponderosa Pine bears North 82° East, a dist. of 66.2 feet, alive and vigorous with healed blaze(North side of road)  
A 22" Ponderosa Pine bears South 28° West, a dist. of 20.9 feet alive and vigorous with healed blaze(South side of road)

SEE SURVEY NUMBER 038-2021

**DESCRIPTION OF MONUMENT AND ACCESSORIES I ESTABLISHED TO PERPETUATE THE ORIGINAL LOCATION OF THIS CORNER:**

From the aluminum pipe monument:

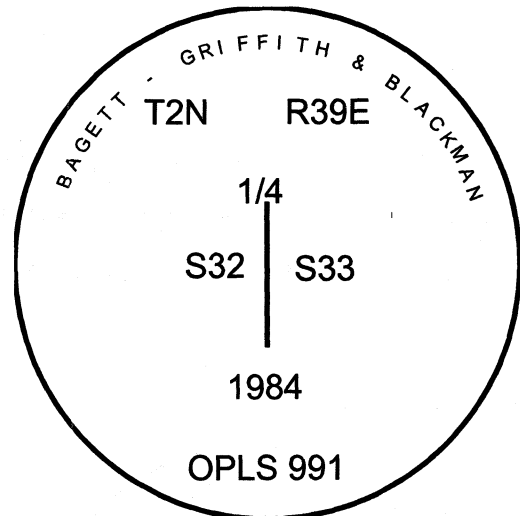
**NEW BEARING OBJECTS:**

A 5/8" x 30" iron pin bears South 47°46' East, a dist. of 21.55 ft., with 1 1/2" aluminum cap marked BGB SURVEY MARKER SE RP

A 5/8" x 30" iron pin bears North 6°33' West, a dist. of 85.80 ft., with 1 1/2" aluminum cap marked BGB SURVEY MARKER NW RP

Set steel fence post approx. 1 ft. Southeasterly. Corner falls approx. 5 ft. North of fence corner to South/West/Southeasterly bearing fence lines.

This is to correct the Northwest bearing object filed in monumentation record 032-2021R  
Witness: Kyle A. Tucker



REGISTERED  
PROFESSIONAL  
LAND SURVEYOR

OREGON  
June 2, 2010  
JEFFREY S. HSU  
83571

Renewal Date: June 30, 2023

UNION COUNTY  
SURVEYOR

Date Received 1/10/25

Date Filed 1/10/23

Filed By [Signature]

File Number 001-2023R

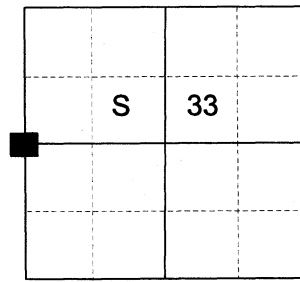
I used a Leica GS18 in the establishment of the new accessories. Basis of Bearing is as per Survey 038-2021, the distances and bearings are to the center of the aluminum caps.

**CERTIFIED RECORD OF LAND CORNER MONUMENTATION**

**HISTORY OF ORIGINAL CORNER ESTABLISHED:**

Corner originally established by Rufus Moore under GLO joint contract number 382 dated March 23, 1881. Surveyor General field notes state:  
Set post for 1/4 section corner from which:  
A Pine 36 ins. diam bears N 74° E 30 lks dist  
A Pine 22 ins. diam bears N 15° W 14 lks dist

T 2 N R 39 E X-9



In Survey Number 44-84 Greg Blackman found no trace of the original corner. Union County Monumentation Record 936-84R states: At proportionate position, I set a 2 1/2" x 30" aluminum pipe with aluminum cap marked as shown, 26" in the ground from which:  
An 18" Ponderosa Pine bears N82°E 66.2 feet marked 1/4 S33 BT  
A 12" Ponderosa Pine bears S28°W 20.9 feet marked 1/4 S32 BT

**DESCRIPTION OF CORNER EVIDENCE FOUND:**

Found a 2 1/2" aluminum pipe, 1" above ground, with aluminum cap marked as shown, from which:  
A 22" Ponderosa Pine bears North 82° East, a dist. of 66.2 feet, alive and vigorous with healed blaze(North side of road)  
A 22" Ponderosa Pine bears South 28° West, a dist. of 20.9 feet alive and vigorous with healed blaze(South side of road)

SEE SURVEY NUMBER 038-2021

**DESCRIPTION OF MONUMENT AND ACCESSORIES I ESTABLISHED TO PERPETUATE THE ORIGINAL LOCATION OF THIS CORNER:**

From the aluminum pipe monument:

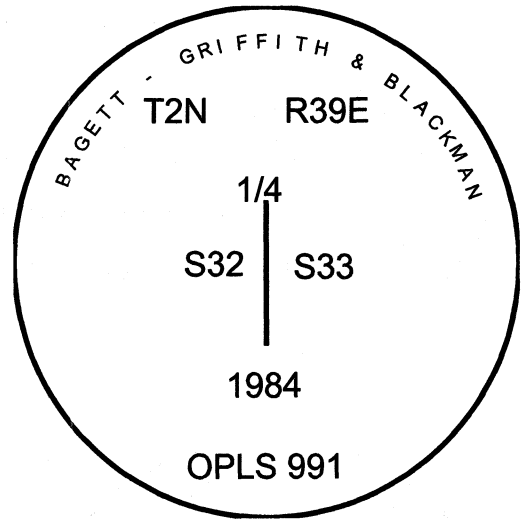
**NEW BEARING OBJECTS:**

A 5/8" x 30" iron pin bears South 47°46' East, a dist. of 21.55 ft., with 1 1/2" aluminum cap marked BGB SURVEY MARKER SE RP

A 5/8" x 30" iron pin bears North 6°33' West, a dist. of 85.80 ft., with 1 1/2" aluminum cap marked BGB SURVEY MARKER NW RP

Set steel fence post approx. 1 ft. Southeasterly. Corner falls approx. 5 ft. North of fence corner to South/West/Southeasterly bearing fence lines.

This is to correct the Northwest bearing object filed in monumentation record 032-2021R  
Witness: Kyle A. Tucker



I used a Leica GS18 in the establishment of the new accessories. Basis of Bearing ia as per Survey 038-2021, the distances and bearings are to the center of the aluminum caps.

REGISTERED  
PROFESSIONAL  
LAND SURVEYOR  
*[Signature]*  
OREGON  
June 2, 2010  
JEFFREY S. HSU  
83571

Renewal Date: June 30, 2023

UNION COUNTY  
SURVEYOR  
Date Received 1/10/23  
Date Filed 1/10/23  
Filed By *[Signature]*  
File Number 001-2023R