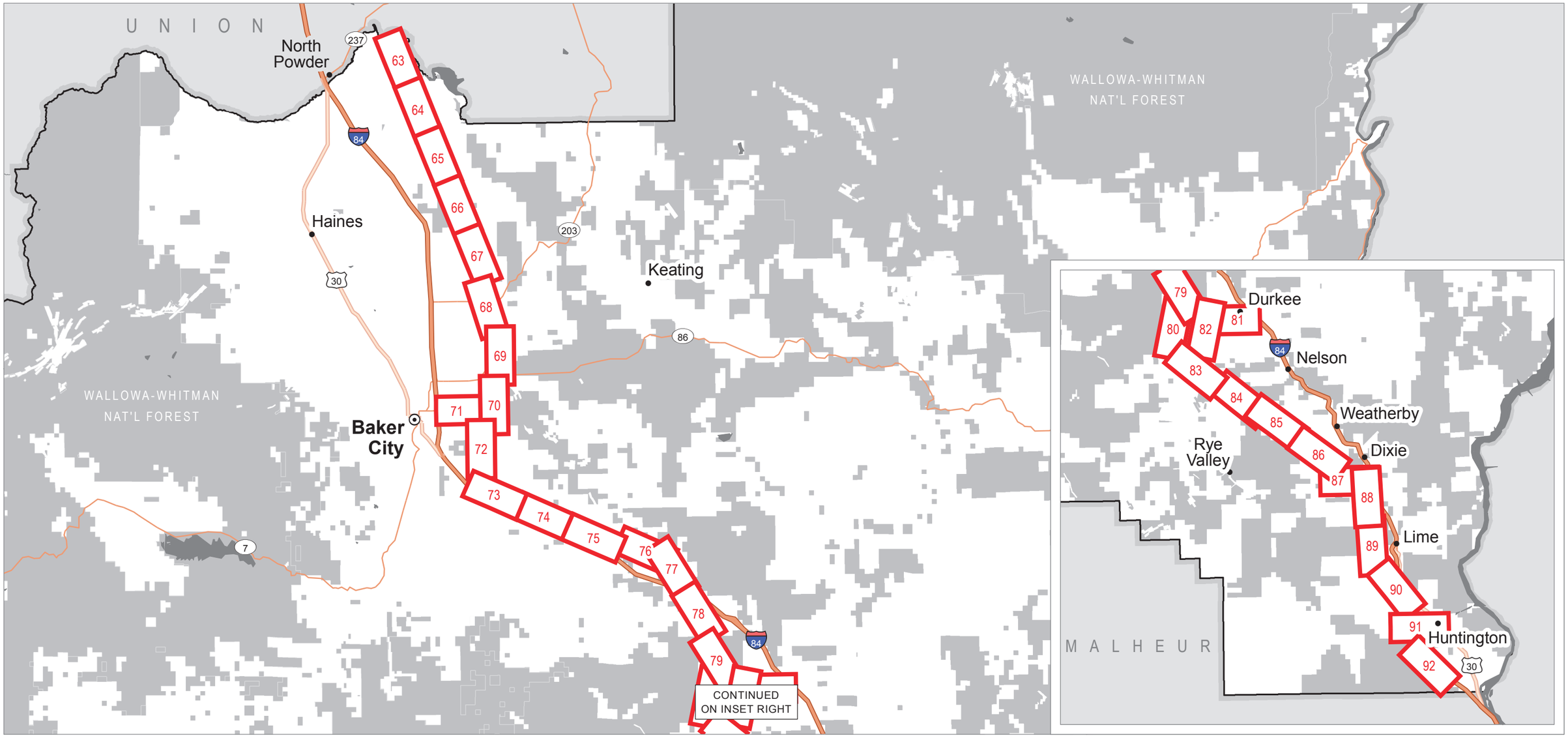

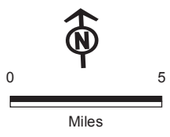

Source(s): BLM, IPC, ODFW, ODOT, NPS, USDA, USFS, USGS, Ventyx, Esri, DigitalGlobe, GeoEys, Earthstar Geographics, CNES/Airbus DS, AEX, Getmapping, Aerogrid, IGN, IGP, swisstopo

Z:\UtilServ\Boardman_Hemingway\Reports\002_Oregon_Energy_Siting_Council\03_Final ASC\Exhibits\C_Project Location\Maps\Attachment C-2\Index_Baker.mxd

June 2017

Map Index

Location Map (Map #)

IDAHO POWER. An IDACORP Company

Boardman to Hemingway Transmission Line Project

Attachment C-2
Proposed Route Location Maps

Baker County

Map Index

This page intentionally left blank.

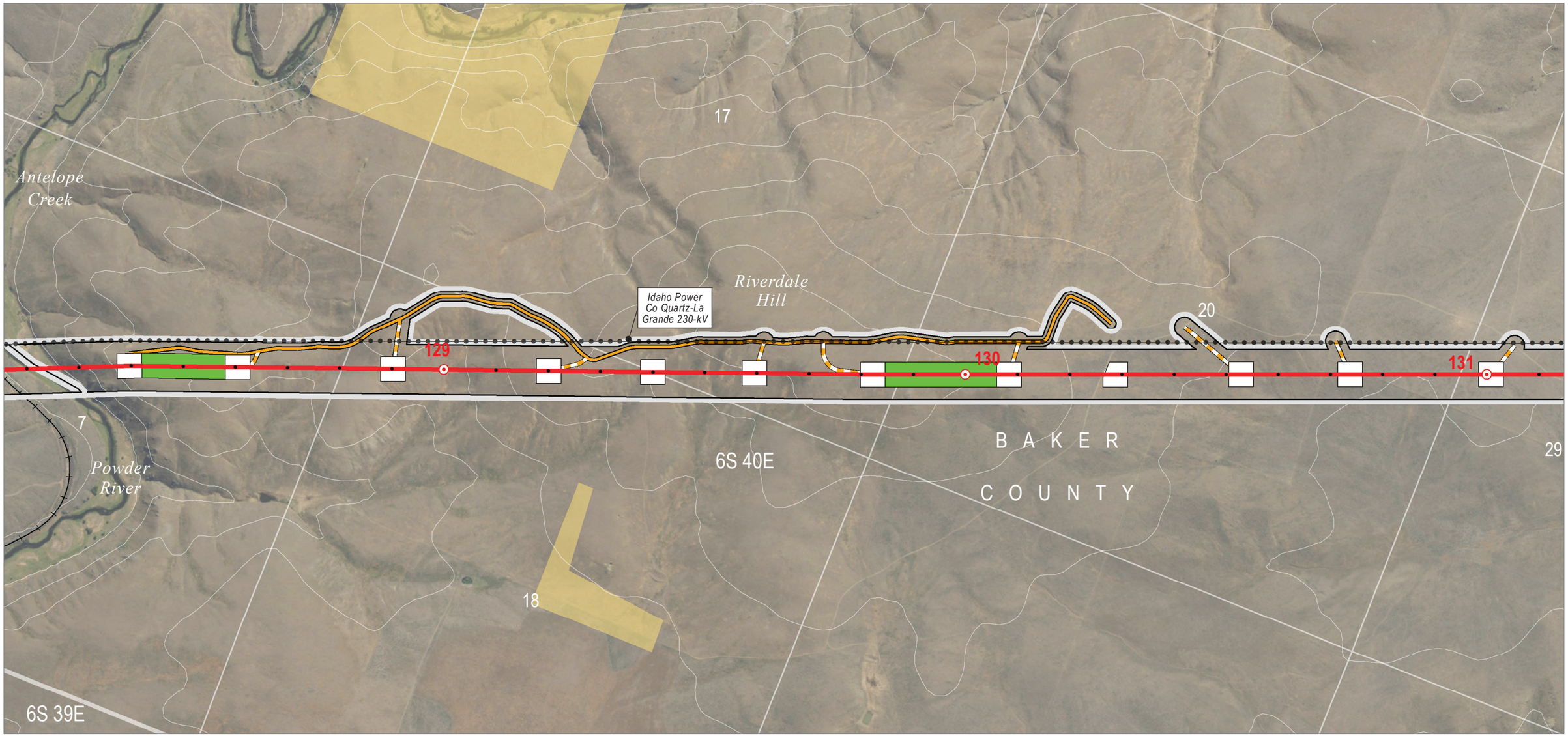

0 1,000
Feet

Source(s): BLM, IPC, ODFW, ODOT, NPS, USDA, USFS, USGS, Ventyx, Esri, DigitalGlobe, GeoEys, Earthstar Geographics, CNES/Airbus DS, AEX, Getmapping, Aerogrid, IGN, IGP, swisstopo

Z:\UtilServ\Boardman_Hemingway\Reports\002_Oregon_Energy_Siting_Council\03_Final ASC\Exhibits\C_Project Location\Maps\Attachment C-2\Baker.mxd

June 2017

Project Features

Site Boundary
- Proposed Route

Route Centerline
- Proposed Route

Mileposts
- Mile
- Tenth-mile

Work Areas
- Pulling and Tensioning
- Structure Work Area

Access
- Existing Road, Substantial Modification, 21-70% Improvements
- New Road, Bladed
- New Road, Primitive

Land Status
- Bureau of Land Management
- Private

Important Siting Constraints and Other Features
- 100-foot Contours
- Existing Transmission Lines
- Railroads

IDAHO POWER. An IDACORP Company

Boardman to Hemingway Transmission Line Project

Attachment C-2
Proposed Route Location Maps

Baker County

Map 63

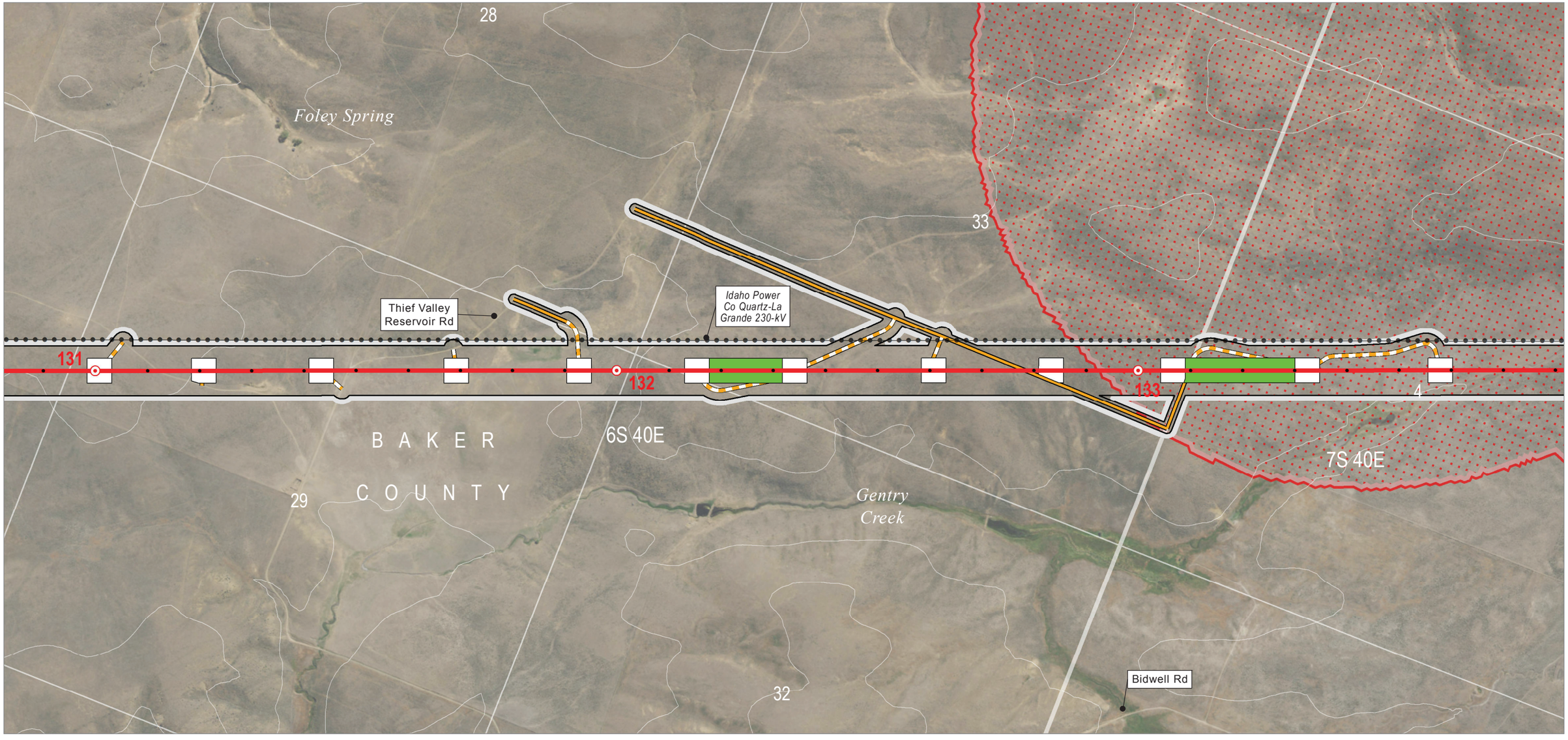

0 1,000
Feet

Map Area

Source(s): BLM, IPC, ODFW, ODOT, NPS, USDA, USFS, USGS, Ventyx, Esri, DigitalGlobe, GeoEys, Earthstar Geographics, CNES/Airbus DS, AEX, Getmapping, Aerogrid, IGN, IGP, swisstopo

Z:\UtilServ\Boardman_Hemingway\Reports\002_Oregon_Energy_Siting_Council\03_Final ASC\Exhibits\C_Project Location\Maps\Attachment C-2\Baker.mxd

June 2017

Project Features

Site Boundary
- Proposed Route

Route Centerline
- Proposed Route

Mileposts
- Mile
- Tenth-mile

Work Areas
- Pulling and Tensioning
- Structure Work Area

Access
- Existing Road, Substantial Modification, 21-70% Improvements
- New Road, Primitive

Land Status
- Private

Important Siting Constraints and Other Features
- 100-foot Contours
- Existing Transmission Lines
- Sage-grouse Core Area

IDAHO POWER. An IDACORP Company

Boardman to Hemingway Transmission Line Project

Attachment C-2
Proposed Route Location Maps

Baker County

Map 64

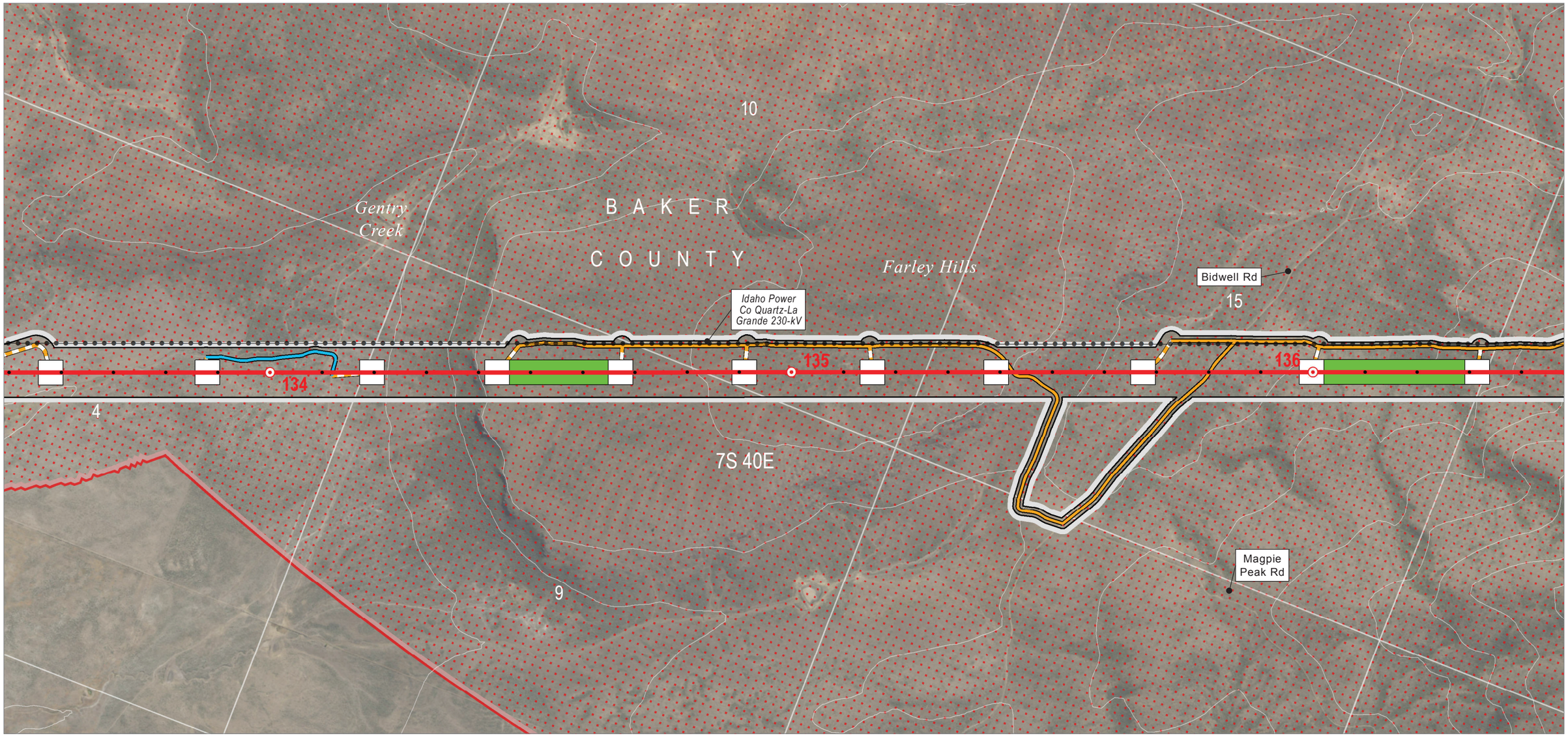

0 1,000
Feet

Map Area

Source(s): BLM, IPC, ODFW, ODOT, NPS, USDA, USFS, USGS, Ventyx, Esri, DigitalGlobe, GeoEys, Earthstar Geographics, CNES/Airbus DS, AEX, Getmapping, Aerogrid, IGN, IGP, swisstopo

Z:\UtilServ\Boardman_Hemingway\Reports\002_Oregon_Energy_Siting_Council\03_Final ASC\Exhibits\C_Project Location\Maps\Attachment C-2\Baker.mxd

June 2017

Project Features

Site Boundary
- Proposed Route

Route Centerline
- Proposed Route

Mileposts
- Mile
- Tenth-mile

Work Areas
- Pulling and Tensioning
- Structure Work Area

Access
- Existing Road, Substantial Modification, 21-70% Improvements
- Existing Road, Substantial Modification, 71-100% Improvements
- New Road, Primitive

Land Status
- Private

Important Siting Constraints and Other Features
- 100-foot Contours
- Existing Transmission Lines
- Sage-grouse Core Area

IDAHO POWER. An IDACORP Company

Boardman to Hemingway Transmission Line Project

Attachment C-2
Proposed Route Location Maps

Baker County

Map 65

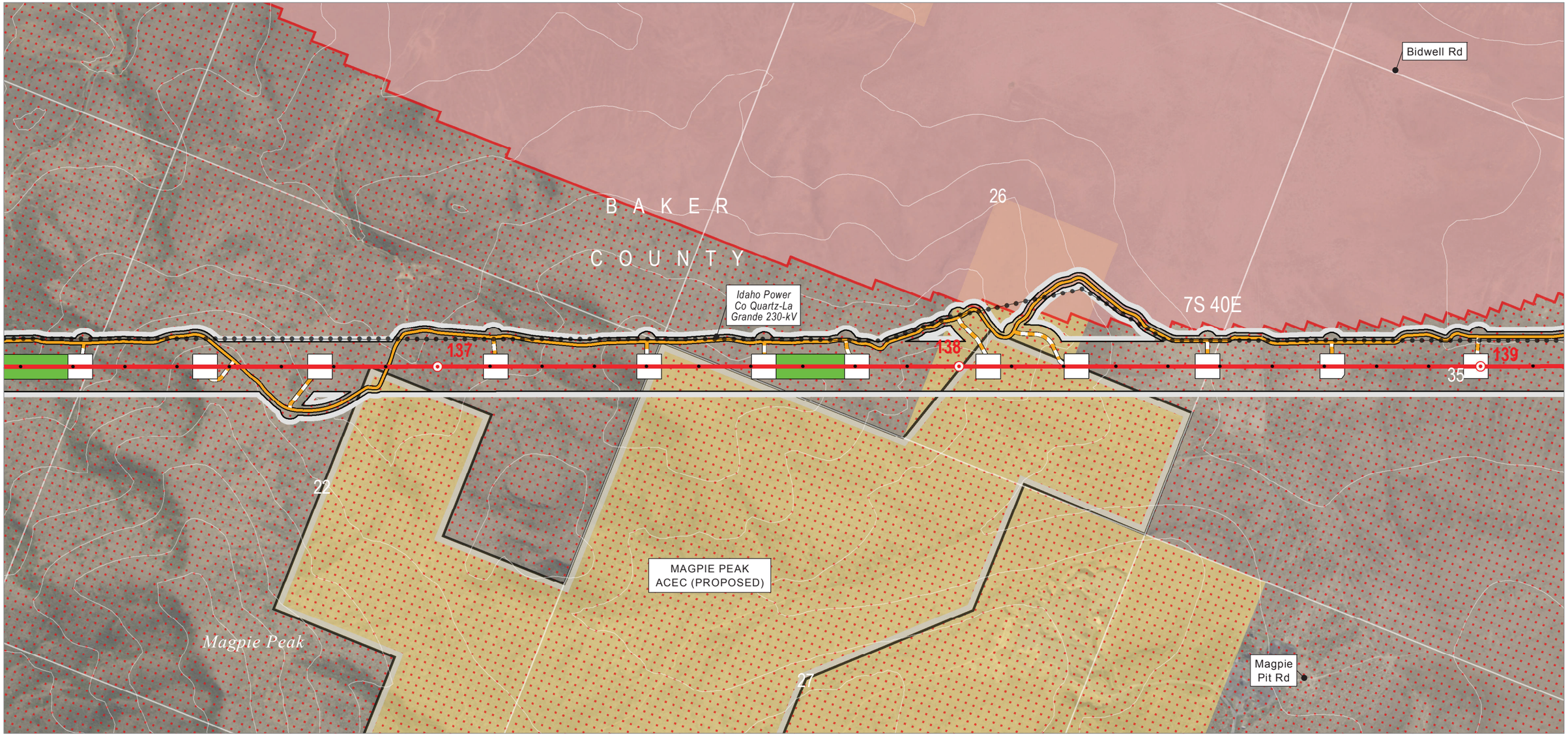

0 1,000
Feet

Map Area

Source(s): BLM, IPC, ODFW, ODOT, NPS, USDA, USFS, USGS, Ventyx, Esri, DigitalGlobe, GeoEys, Earthstar Geographics, CNES/Airbus DS, AEX, Getmapping, Aerogrid, IGN, IGP, swisstopo

Z:\UtilServ\Boardman_Hemingway\Reports\002_Oregon_Energy_Siting_Council\03_Final ASC\Exhibits\C_Project Location\Maps\Attachment C-2\Baker.mxd

June 2017

Project Features

Site Boundary
- Proposed Route

Route Centerline
- Proposed Route

Mileposts
- Mile
- Tenth-mile

Work Areas
- Pulling and Tensioning
- Structure Work Area

Access
- Existing Road, Substantial Modification, 21-70% Improvements
- New Road, Bladed
- New Road, Primitive

Land Status
- Bureau of Land Management
- Private

Important Siting Constraints and Other Features
- 100-foot Contours
- Existing Transmission Lines
- Magpie Peak ACEC (Proposed)
- Sage-grouse Core Area
- Sage-grouse Areas of Population Richness

IDAHO POWER. An IDACORP Company

Boardman to Hemingway Transmission Line Project

Attachment C-2
Proposed Route Location Maps

Baker County

Map 66

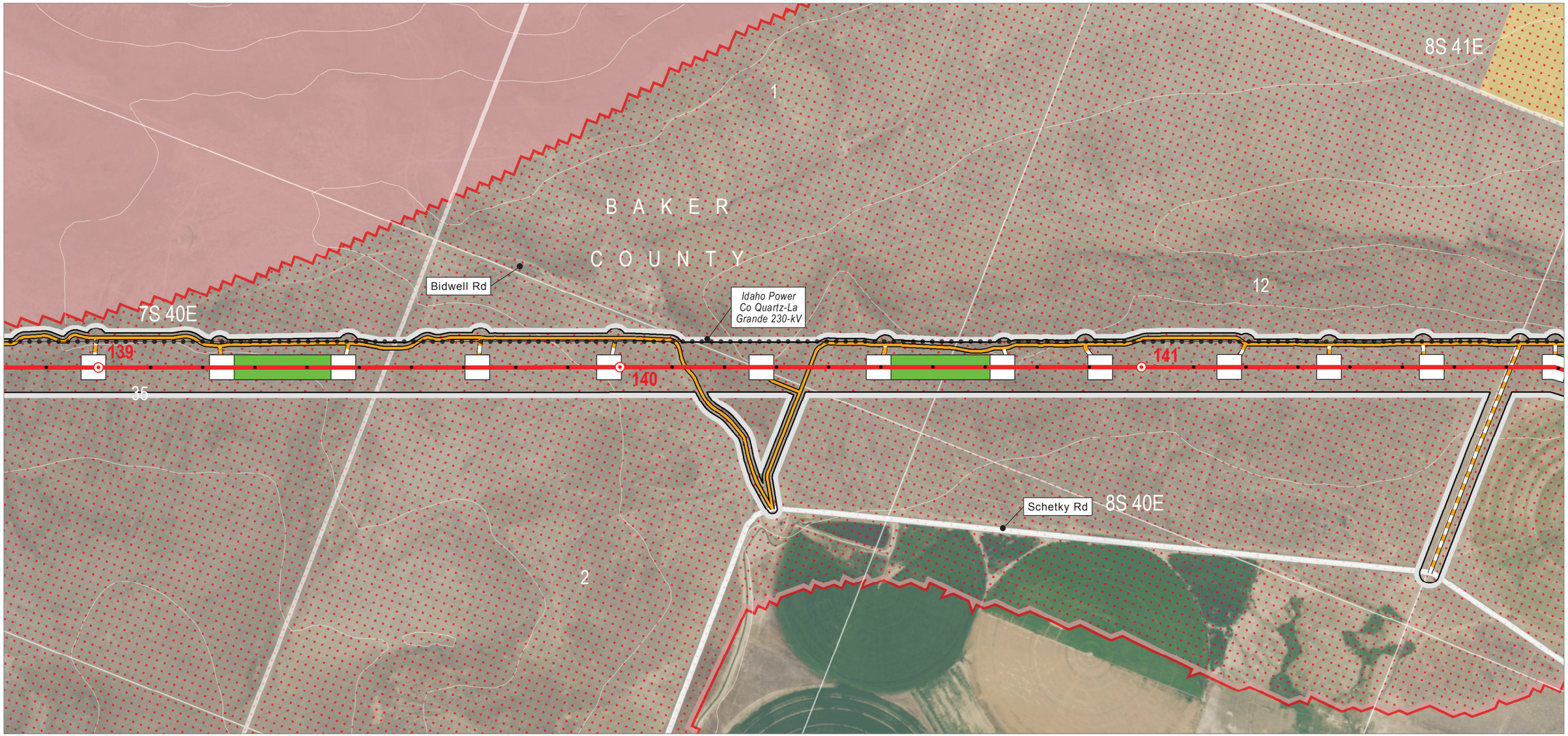

0 1,000
Feet

Map Area

Source(s): BLM, IPC, ODFW, ODOT, NPS, USDA, USFS, USGS, Ventyx, Esri, DigitalGlobe, GeoEys, Earthstar Geographics, CNES/Airbus DS, AEX, Getmapping, Aerogrid, IGN, IGP, swisstopo

Z:\UtilServ\Boardman_Hemingway\Reports\002_Oregon_Energy_Siting_Council\03_Final ASC\Exhibits\C_Project Location\Maps\Attachment C-2\Baker.mxd

June 2017

Project Features

Site Boundary
- Proposed Route

Route Centerline
- Proposed Route

Mileposts
- Mile
- Tenth-mile

Work Areas
- Pulling and Tensioning
- Structure Work Area

Access
- Existing Road, Substantial Modification, 21-70% Improvements
- New Road, Primitive

Land Status
- Bureau of Land Management
- Private

Important Siting Constraints and Other Features
- 100-foot Contours
- Existing Transmission Lines
- Other Major Roads
- Sage-grouse Core Area
- Sage-grouse Areas of Population Richness

IDAHO POWER. An IDACORP Company

Boardman to Hemingway Transmission Line Project

Attachment C-2
Proposed Route Location Maps

Baker County

Map 67

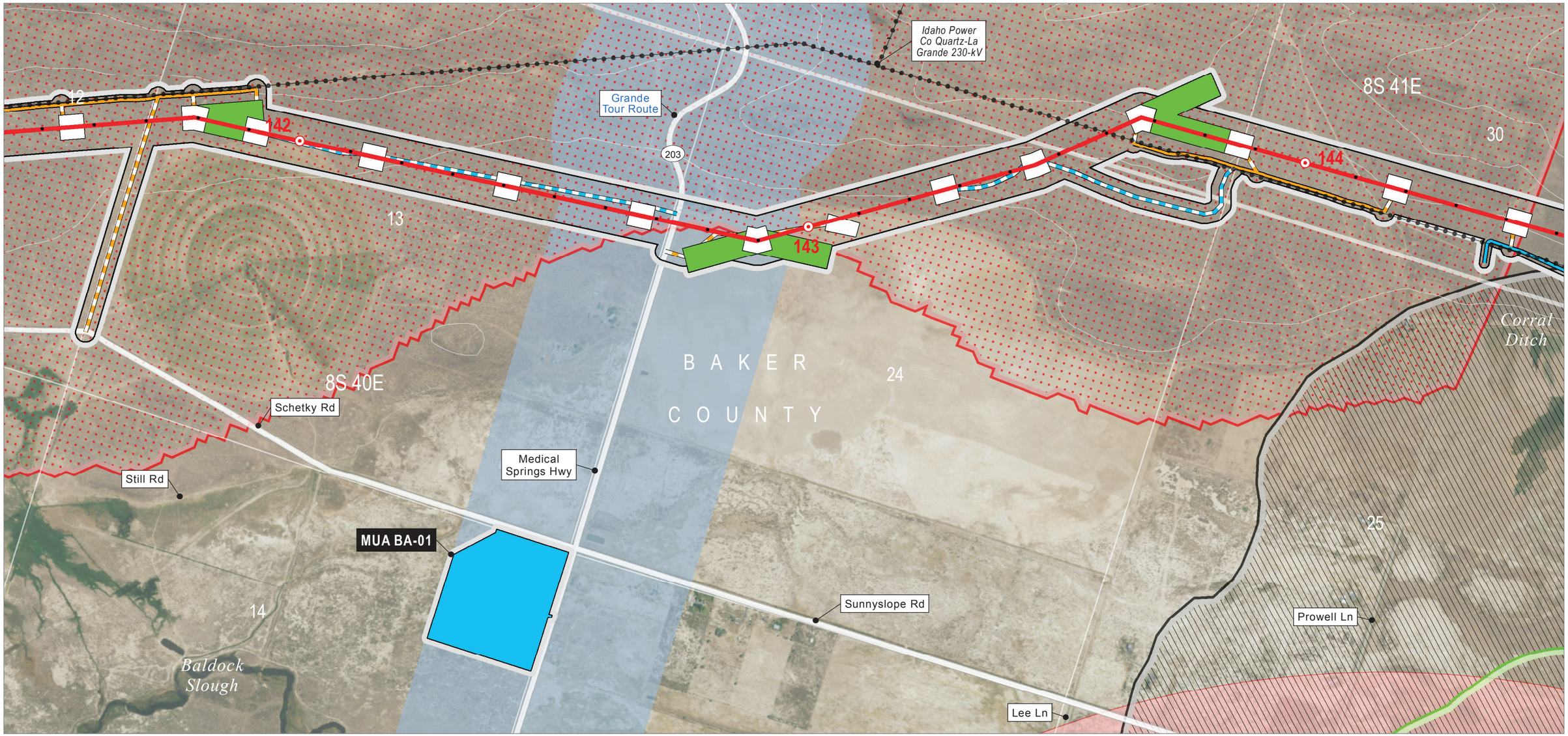

0 1,000
Feet

Map Area

Source(s): BLM, IPC, ODFW, ODOT, NPS, USDA, USFS, USGS, Ventyx, Esri, DigitalGlobe, GeoEys, Earthstar Geographics, CNES/Airbus DS, AEX, Getmapping, Aerogrid, IGN, IGP, swisstopo

Z:\UtilServ\Boardman_Hemingway\Reports\002_Oregon_Energy_Siting_Council\03_Final ASC\Exhibits\C_Project Location\Maps\Attachment C-2\Baker.mxd

June 2017

Project Features

Site Boundary
- Proposed Route

Route Centerline
- Proposed Route

Mileposts
- Mile
- Tenth-mile

Work Areas
- Multi-Use Area
- Pulling and Tensioning
- Structure Work Area

Access
- Existing Road, Substantial Modification, 21-70% Improvements
- Existing Road, Substantial Modification, 71-100% Improvements
- New Road, Bladed
- New Road, Primitive

Land Status
- Private

Important Siting Constraints and Other Features
- 100-foot Contours
- Existing Transmission Lines
- Other Major Roads
- Airport Controlled Airspace (Height Restrictions Apply)
- Baker NHOTIC Viewshed
- Oregon NHT Intact Segment (1/4-mile buffer)
- Sage-grouse Core Area
- Scenic Byway (2,400-foot corridor)

IDAHO POWER. An IDACORP Company

Boardman to Hemingway Transmission Line Project

Attachment C-2
Proposed Route Location Maps

Baker County

Map 68

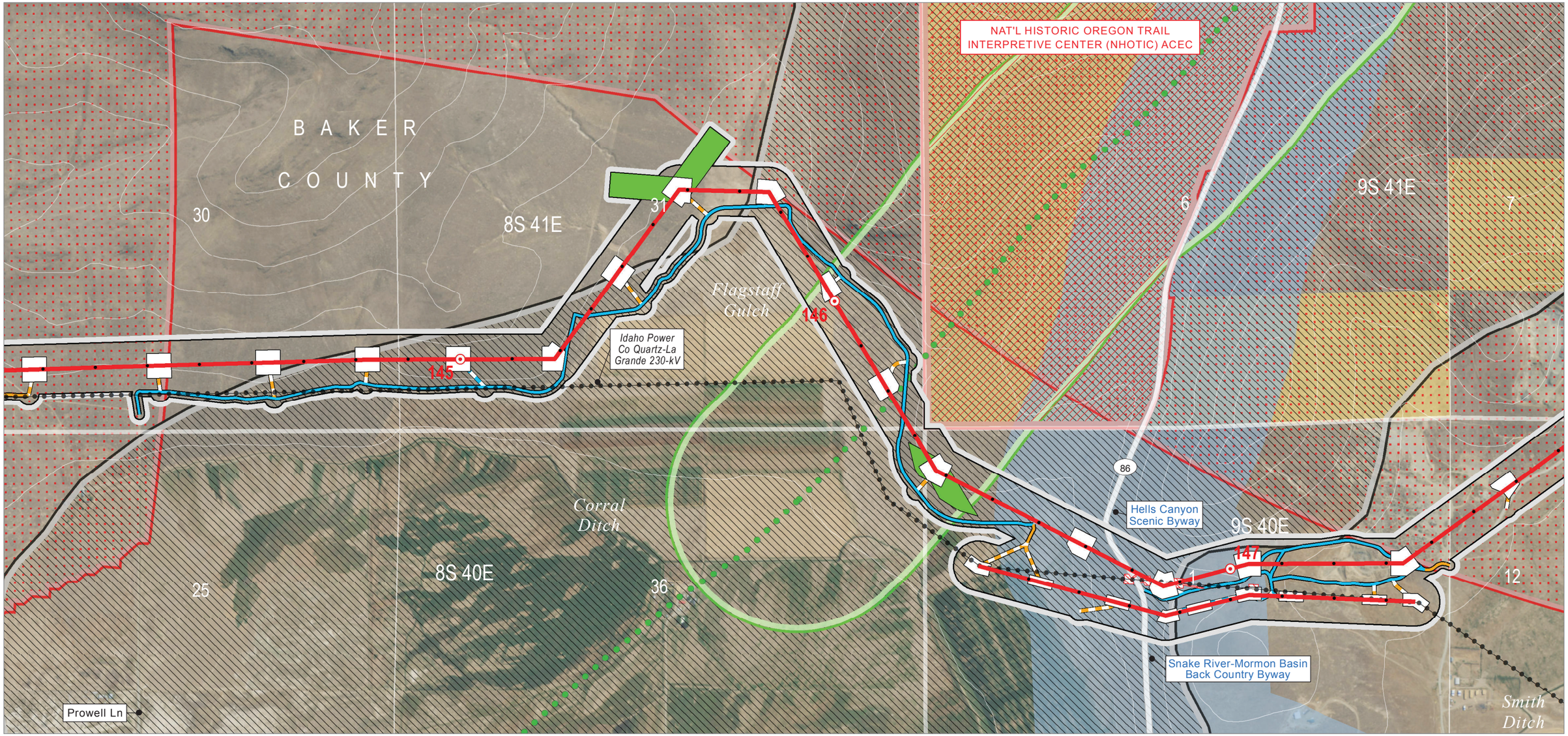

0 1,000
Feet

Map Area

Source(s): BLM, IPC, ODFW, ODOT, NPS, USDA, USFS, USGS, Ventyx, Esri, DigitalGlobe, GeoEys, Earthstar Geographics, CNES/Airbus DS, AEX, Getmapping, Aerogrid, IGN, IGP, swisstopo

Z:\UtilServ\Boardman_Hemingway\Reports\002_Oregon_Energy_Siting_Council\03_Final ASC\Exhibits\C_Project Location\Maps\Attachment C-2\Baker.mxd

June 2017

Project Features

Site Boundary
- Proposed Route

Route Centerline
- Proposed Route

Mileposts
- Mile
- Tenth-mile

Work Areas
- Pulling and Tensioning
- Structure Work Area
- Structure Work Area (Removal Only)

Access
- Existing Road, Substantial Modification, 21-70% Improvements
- Existing Road, Substantial Modification, 71-100% Improvements
- New Road, Bladed
- New Road, Primitive

Land Status
- Bureau of Land Management
- Private

Important Siting Constraints and Other Features
- 100-foot Contours
- Existing Transmission Lines
- Other Major Roads
- Baker NHOTIC Viewshed
- Oregon National Historic Trail (NHT)
- Oregon NHT Intact Segment (1/4-mile buffer)
- Protected Area (EFSC)
- Sage-grouse Core Area
- Scenic Byway (2,400-foot corridor)

IDAHO POWER. An IDACORP Company

Boardman to Hemingway Transmission Line Project

Attachment C-2
Proposed Route Location Maps

Baker County

Map 69

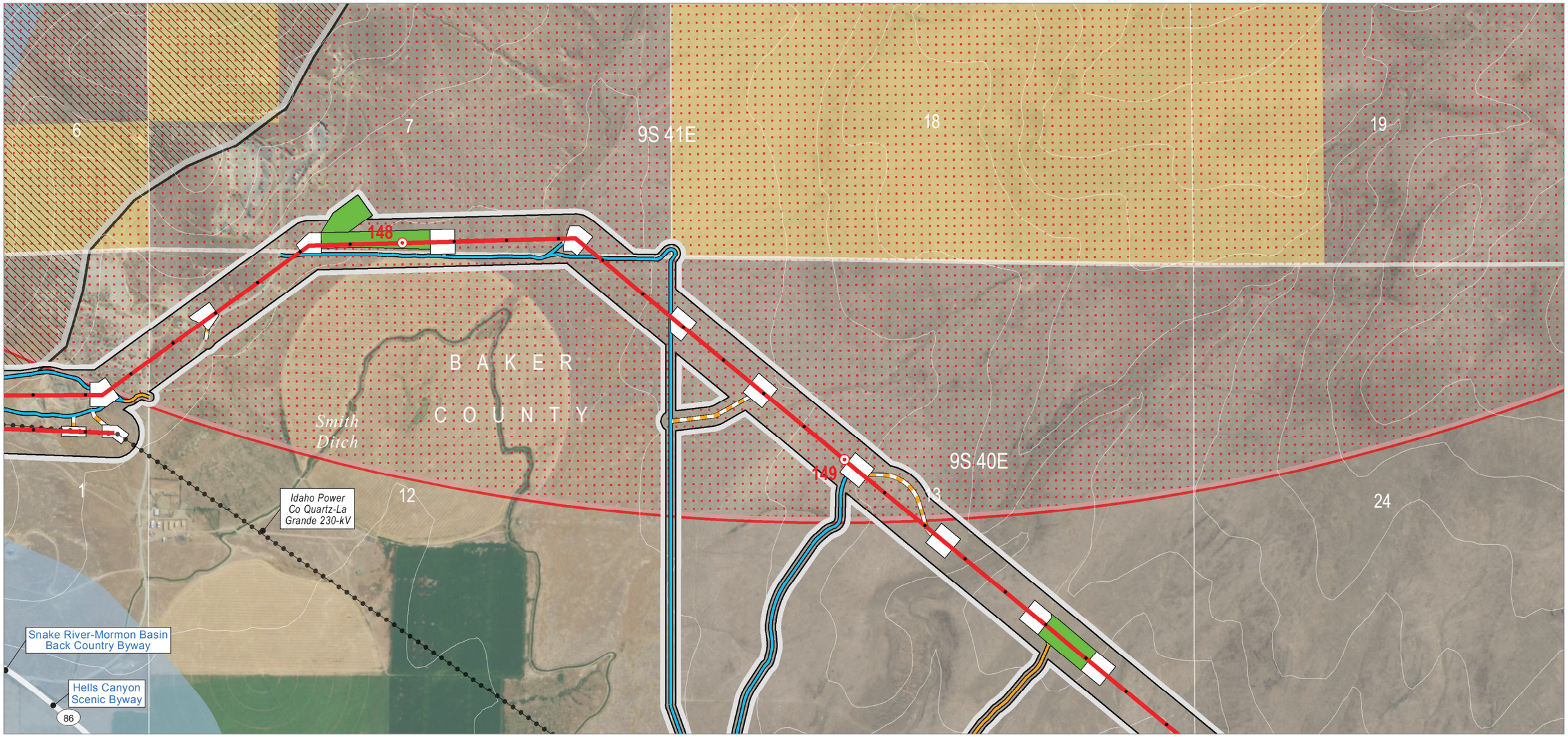

0 1,000
Feet

Map Area

Source(s): BLM, IPC, ODFW, ODOT, NPS, USDA, USFS, USGS, Ventyx, Esri, DigitalGlobe, GeoEys, Earthstar Geographics, CNES/Airbus DS, AEX, Getmapping, Aerogrid, IGN, IGP, swisstopo

Z:\UtilServ\Boardman_Hemingway\Reports\002_Oregon_Energy_Siting_Council\03_Final ASC\Exhibits\C_Project Location\Maps\Attachment C-2\Baker.mxd

June 2017

Project Features

Site Boundary
- Proposed Route

Route Centerline
- Proposed Route

Mileposts
- Mile
- Tenth-mile

Work Areas
- Pulling and Tensioning
- Structure Work Area

Access
- Existing Road, Substantial Modification, 21-70% Improvements
- Existing Road, Substantial Modification, 71-100% Improvements
- New Road, Primitive

Land Status
- Bureau of Land Management
- Private

Important Siting Constraints and Other Features
- 100-foot Contours
- Existing Transmission Lines
- Other Major Roads
- Baker NHOTIC Viewshed
- Sage-grouse Core Area
- Scenic Byway (2,400-foot corridor)

IDAHO POWER. An IDACORP Company

Boardman to Hemingway Transmission Line Project

Attachment C-2
Proposed Route Location Maps

Baker County

Map 70

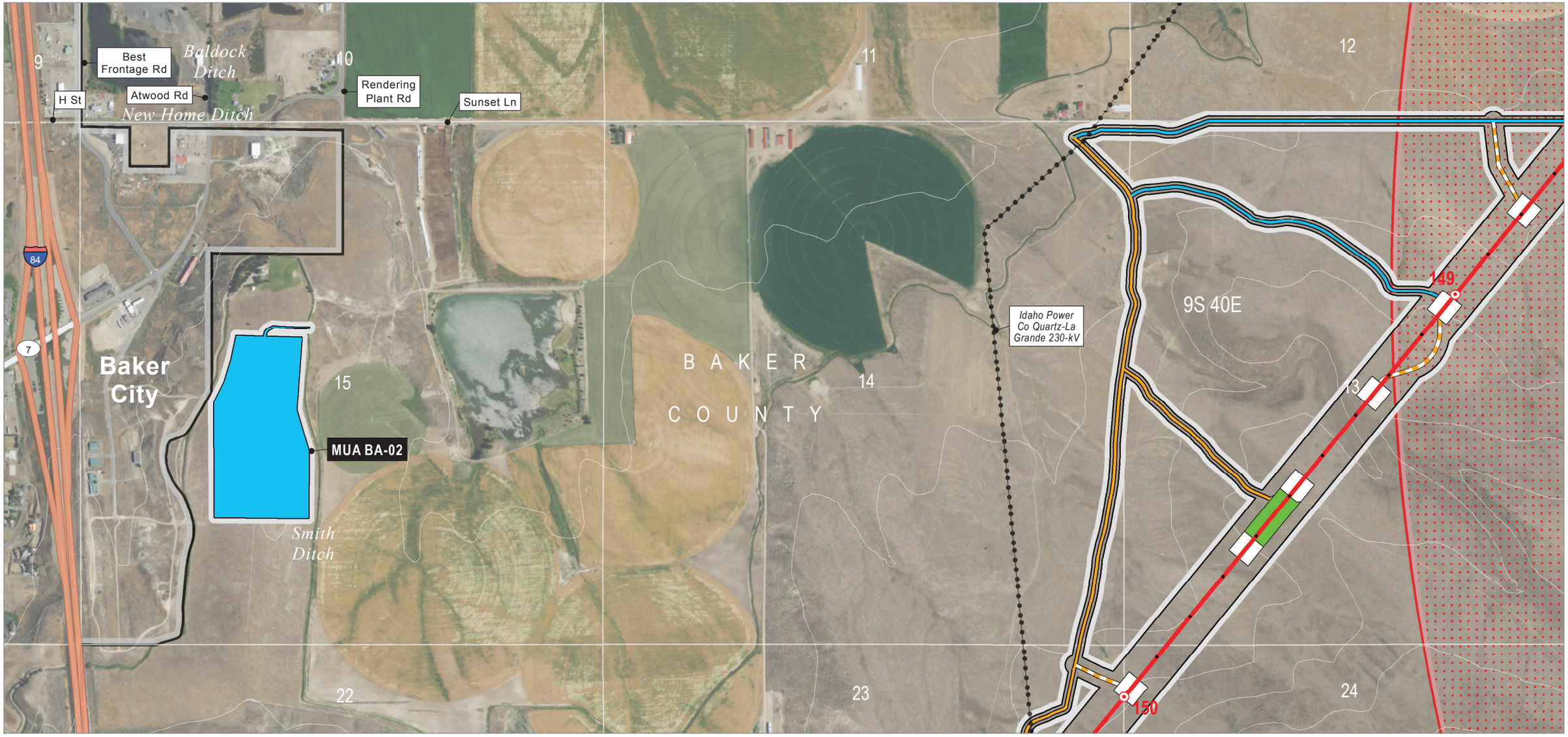

Source(s): BLM, IPC, ODFW, ODOT, NPS, USDA, USFS, USGS, Ventyx, Esri, DigitalGlobe, GeoEys, Earthstar Geographics, CNES/Airbus DS, AEX, Getmapping, Aerogrid, IGN, IGP, swisstopo

Z:\UtilServ\Boardman_Hemingway\Reports\002_Oregon_Energy_Siting_Council\03_Final ASC\Exhibits\C_Project Location\Maps\Attachment C-2\Baker.mxd

June 2017

Project Features

Site Boundary
- Proposed Route

Route Centerline
- Proposed Route

Mileposts
- Mile
- Tenth-mile

Work Areas
- Multi-Use Area
- Pulling and Tensioning
- Structure Work Area

Access
- Existing Road, Substantial Modification, 21-70% Improvements
- Existing Road, Substantial Modification, 71-100% Improvements
- New Road, Primitive

Land Status
- Private

Important Siting Constraints and Other Features
- 100-foot Contours
- Existing Transmission Lines
- Interstates or Highways
- Other Major Roads
- City Limits
- Sage-grouse Core Area

IDAHO POWER An IDACORP Company

Boardman to Hemingway Transmission Line Project

Attachment C-2
Proposed Route Location Maps

Baker County

Map 71

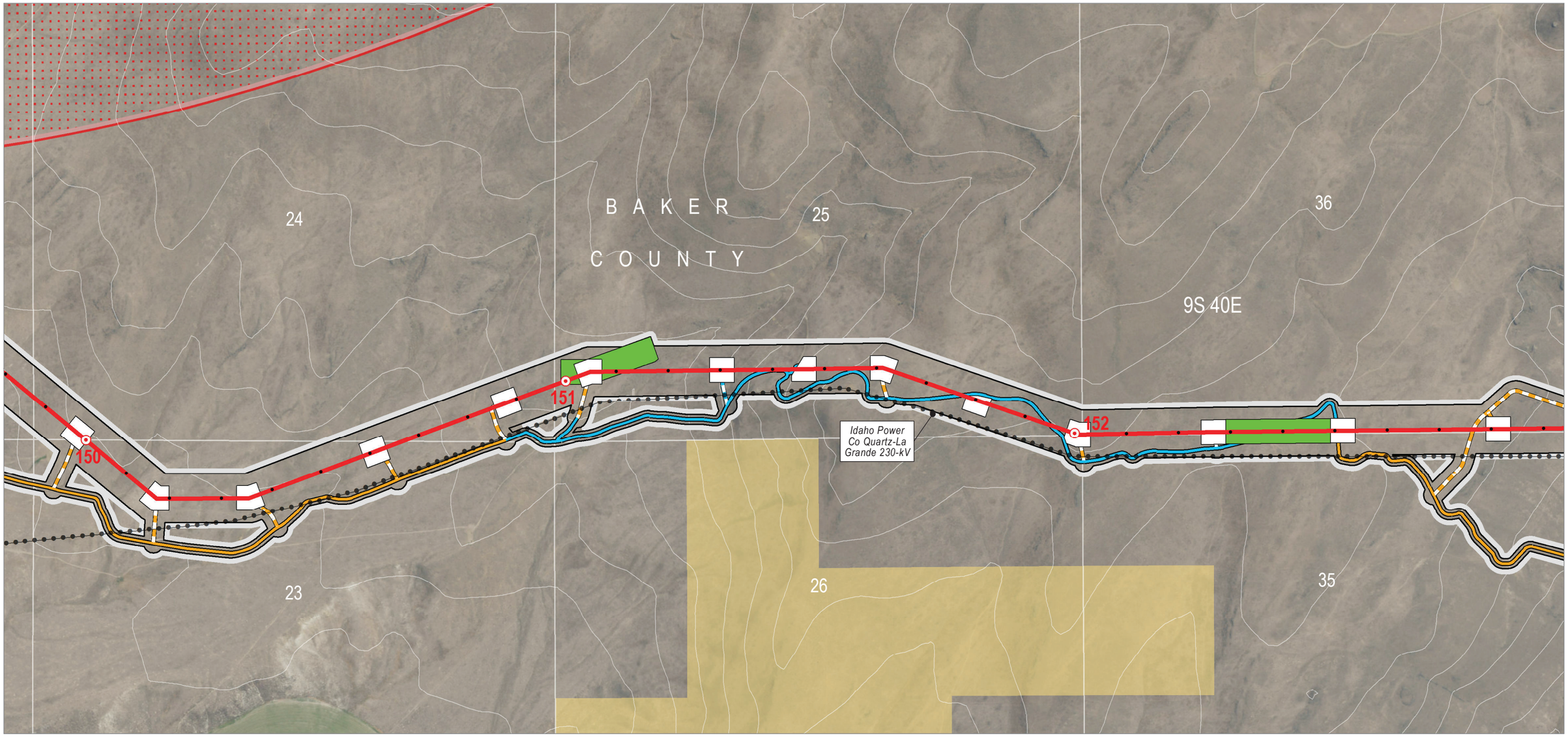

0 1,000
Feet

Map Area

Source(s): BLM, IPC, ODFW, ODOT, NPS, USDA, USFS, USGS, Ventyx, Esri, DigitalGlobe, GeoEys, Earthstar Geographics, CNES/Airbus DS, AEX, Getmapping, Aerogrid, IGN, IGP, swisstopo

Z:\UtilServ\Boardman_Hemingway\Reports\002_Oregon_Energy_Siting_Council\03_Final ASC\Exhibits\C_Project Location\Maps\Attachment C-2\Baker.mxd

June 2017

Project Features

Site Boundary
- Proposed Route

Route Centerline
- Proposed Route

Mileposts
- Mile
- Tenth-mile

Work Areas
- Pulling and Tensioning
- Structure Work Area

Access
- Existing Road, Substantial Modification, 21-70% Improvements
- Existing Road, Substantial Modification, 71-100% Improvements
- New Road, Bladed
- New Road, Primitive

Land Status
- Bureau of Land Management
- Private

Important Siting Constraints and Other Features
- 100-foot Contours
- Existing Transmission Lines
- Sage-grouse Core Area

IDAHO POWER. An IDACORP Company

Boardman to Hemingway Transmission Line Project

Attachment C-2
Proposed Route Location Maps

Baker County

Map 72

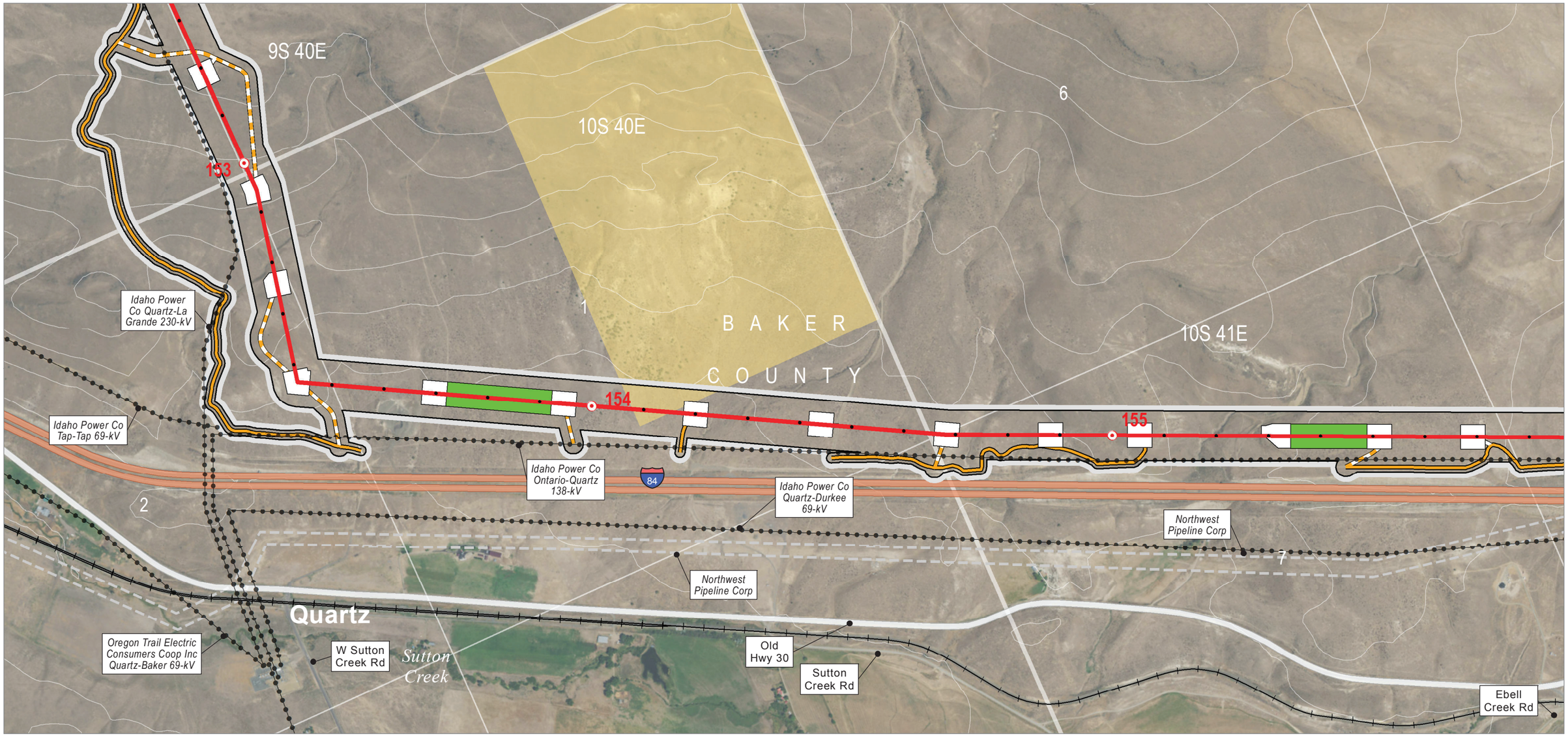

0 1,000
Feet

Map Area

Source(s): BLM, IPC, ODFW, ODOT, NPS, USDA, USFS, USGS, Ventyx, Esri, DigitalGlobe, GeoEys, Earthstar Geographics, CNES/Airbus DS, AEX, Getmapping, Aerogrid, IGN, IGP, swisstopo

Z:\UtilServ\Boardman_Hemingway\Reports\002_Oregon_Energy_Siting_Council\03_Final ASC\Exhibits\C_Project Location\Maps\Attachment C-2\Baker.mxd

June 2017

Project Features

Site Boundary
- Proposed Route

Route Centerline
- Proposed Route

Mileposts
- Mile
- Tenth-mile

Work Areas
- Pulling and Tensioning
- Structure Work Area

Access
- Existing Road, Substantial Modification, 21-70% Improvements
- New Road, Bladed
- New Road, Primitive

Land Status
- Bureau of Land Management
- Private

Important Siting Constraints and Other Features
- 100-foot Contours
- Existing Transmission Lines
- Pipeline, Natural Gas
- Interstates or Highways
- Other Major Roads
- Railroads

IDAHO POWER. An IDACORP Company

Boardman to Hemingway Transmission Line Project

Attachment C-2
Proposed Route Location Maps

Baker County

Map 73

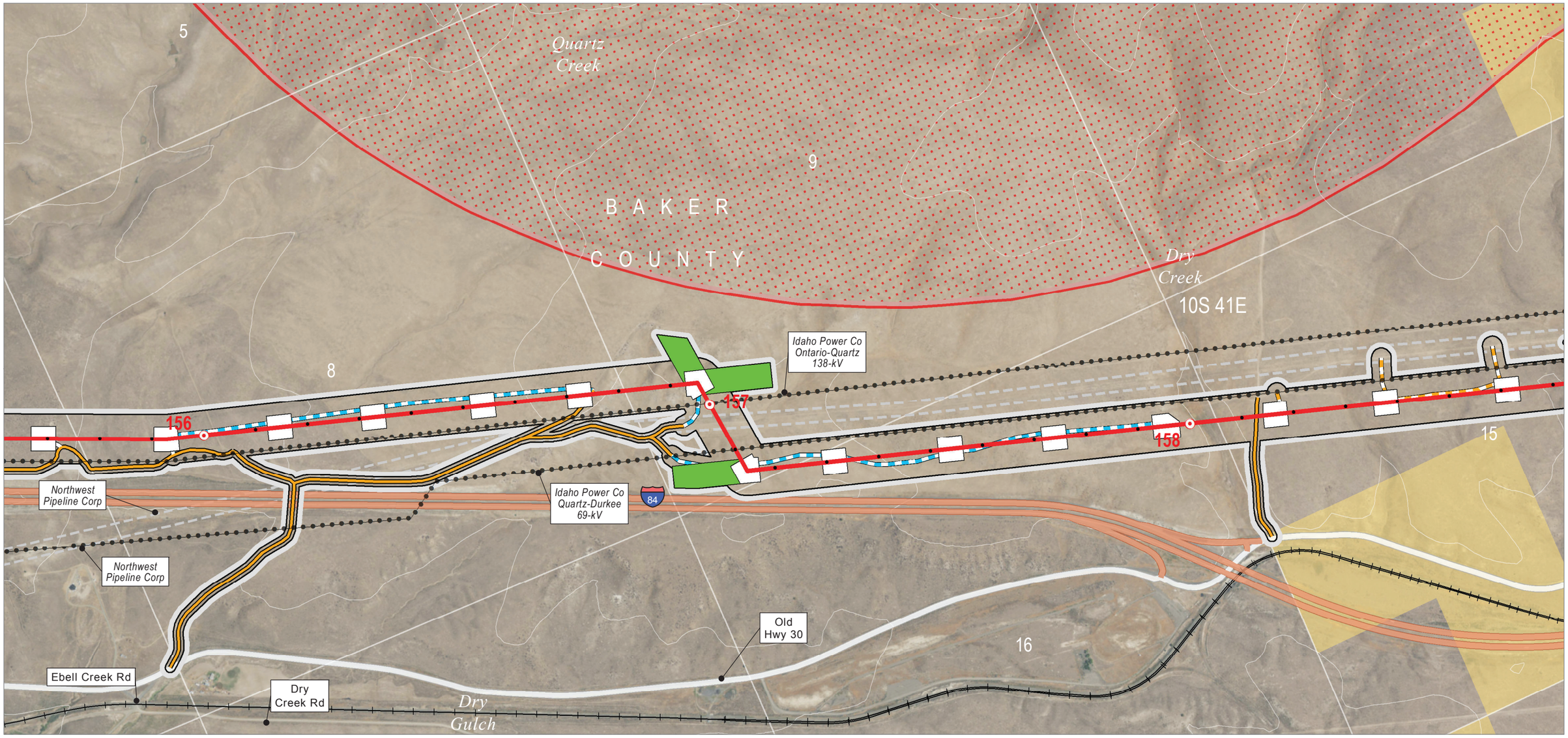

0 1,000
Feet

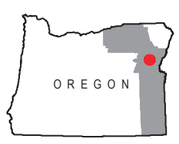

Map Area

Source(s): BLM, IPC, ODFW, ODOT, NPS, USDA, USFS, USGS, Ventyx, Esri, DigitalGlobe, GeoEys, Earthstar Geographics, CNES/Airbus DS, AEX, Getmapping, Aerogrid, IGN, IGP, swisstopo

Z:\UtilServ\Boardman_Hemingway\Reports\002_Oregon_Energy_Siting_Council\03_Final ASC\Exhibits\C_Project Location\Maps\Attachment C-2\Baker.mxd

June 2017

Project Features

Site Boundary
- Proposed Route

Route Centerline
- Proposed Route

Mileposts
- Mile
- Tenth-mile

Work Areas
- Pulling and Tensioning
- Structure Work Area

Access
- Existing Road, Substantial Modification, 21-70% Improvements
- New Road, Bladed
- New Road, Primitive

Land Status
- Bureau of Land Management
- Private

Important Siting Constraints and Other Features
- 100-foot Contours
- Existing Transmission Lines
- Pipeline, Natural Gas
- Interstates or Highways
- Other Major Roads
- Railroads
- Sage-grouse Core Area

IDAHO POWER. An IDACORP Company

Boardman to Hemingway Transmission Line Project

Attachment C-2
Proposed Route Location Maps

Baker County

Map 74

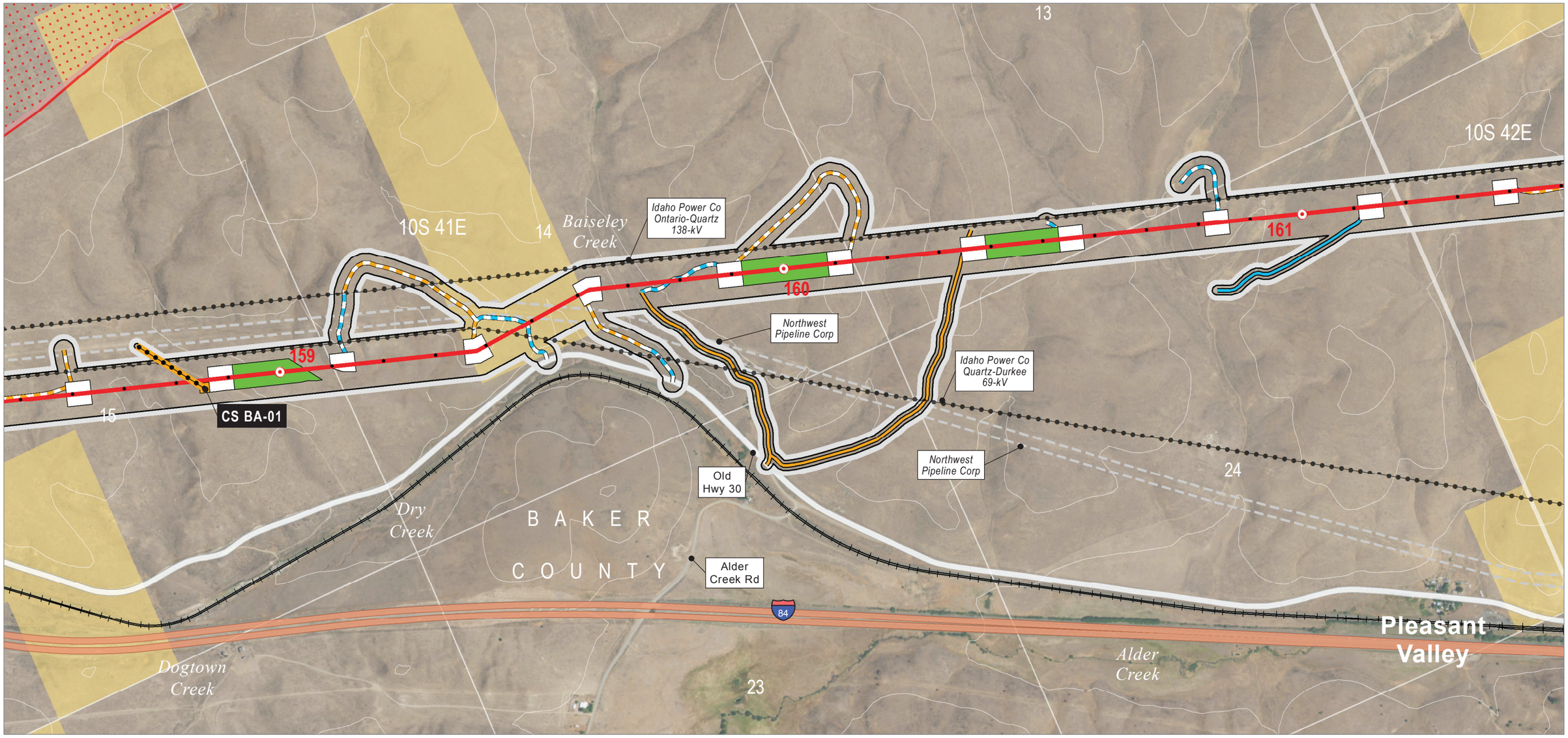

Source(s): BLM, IPC, ODFW, ODOT, NPS, USDA, USFS, USGS, Ventyx, Esri, DigitalGlobe, GeoEys, Earthstar Geographics, CNES/Airbus DS, AEX, Getmapping, Aerogrid, IGN, IGP, swisstopo

Z:\UtilServ\Boardman_Hemingway\Reports\002_Oregon_Energy_Siting_Council\03_Final ASC\Exhibits\C_Project Location\Maps\Attachment C-2\Baker.mxd

June 2017

Project Features

Site Boundary
- Proposed Route

Route Centerline
- Proposed Route

Mileposts
- Mile
- Tenth-mile

Work Areas
- Communication Station
- Pulling and Tensioning
- Structure Work Area

Access
- Existing Road, Substantial Modification, 21-70% Improvements
- Existing Road, Substantial Modification, 71-100% Improvements
- New Road, Bladed
- New Road, Primitive
- Distribution Line to Communication Station (IPC Service Territory Only)

Land Status
- Bureau of Land Management
- Private

Important Siting Constraints and Other Features
- 100-foot Contours
- Existing Transmission Lines
- Pipeline, Natural Gas
- Interstates or Highways
- Other Major Roads
- Railroads
- Sage-grouse Core Area

IDAHO POWER. An IDACORP Company

Boardman to Hemingway Transmission Line Project

Attachment C-2
Proposed Route Location Maps

Baker County

Map 75

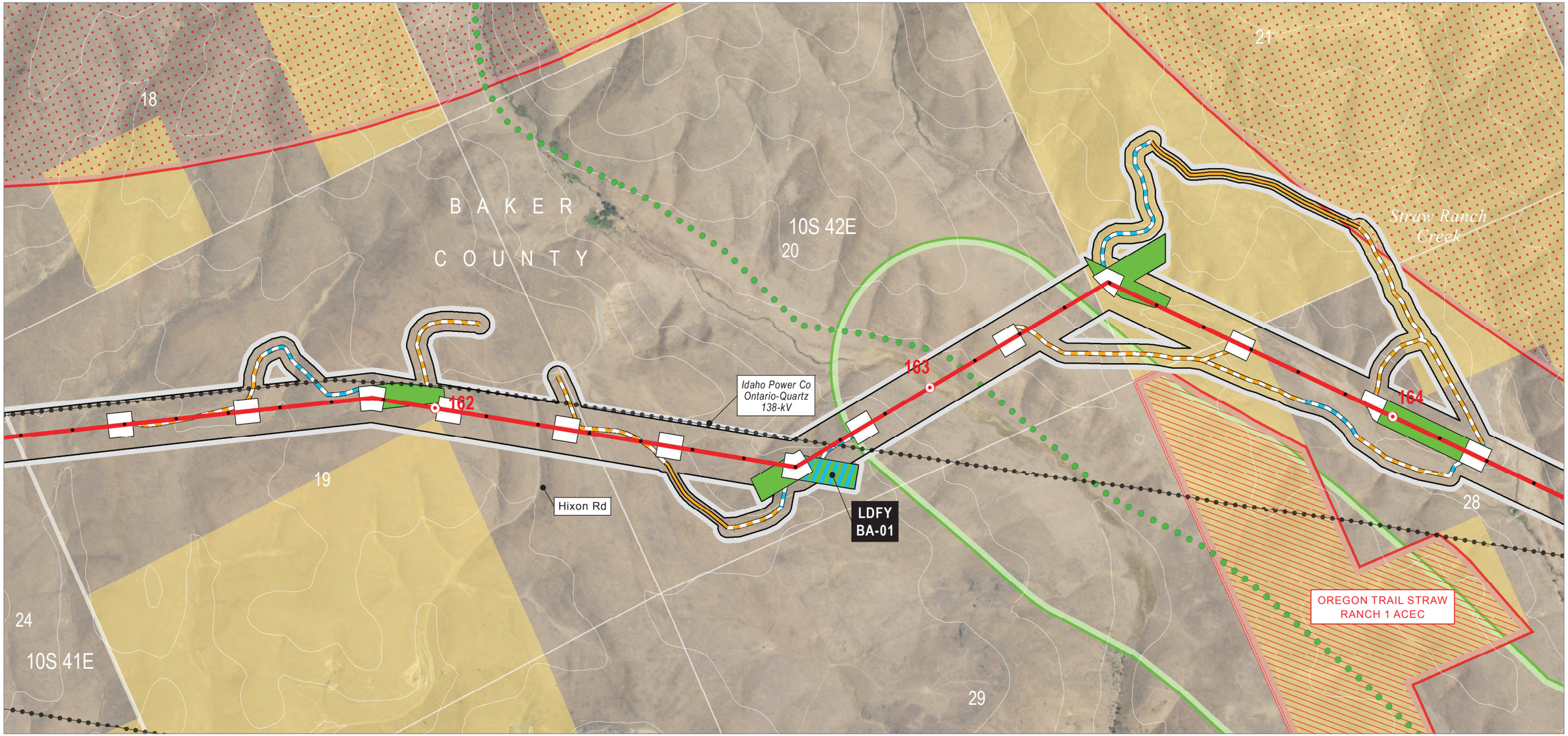

0 1,000
Feet

Map Area

Source(s): BLM, IPC, ODFW, ODOT, NPS, USDA, USFS, USGS, Ventyx, Esri, DigitalGlobe, GeoEys, Earthstar Geographics, CNES/Airbus DS, AEX, Getmapping, Aerogrid, IGN, IGP, swisstopo

Z:\UtilServ\Boardman_Hemingway\Reports\002_Oregon_Energy_Siting_Council\03_Final ASC\Exhibits\C_Project Location\Maps\Attachment C-2\Baker.mxd

June 2017

Project Features

Site Boundary
- Proposed Route

Route Centerline
- Proposed Route

Mileposts
- Mile
- Tenth-mile

Work Areas
- Light-Duty Fly Yard
- Pulling and Tensioning
- Structure Work Area

Access
- Existing Road, Substantial Modification, 21-70% Improvements
- New Road, Bladed
- New Road, Primitive

Land Status
- Bureau of Land Management
- Private

Important Siting Constraints and Other Features
- 100-foot Contours
- Existing Transmission Lines
- Oregon National Historic Trail (NHT)
- Oregon NHT Intact Segment (1/4-mile buffer)
- Protected Area (EFSC)
- Sage-grouse Core Area

IDAHO POWER. An IDACORP Company

Boardman to Hemingway Transmission Line Project

Attachment C-2
Proposed Route Location Maps

Baker County

Map 76

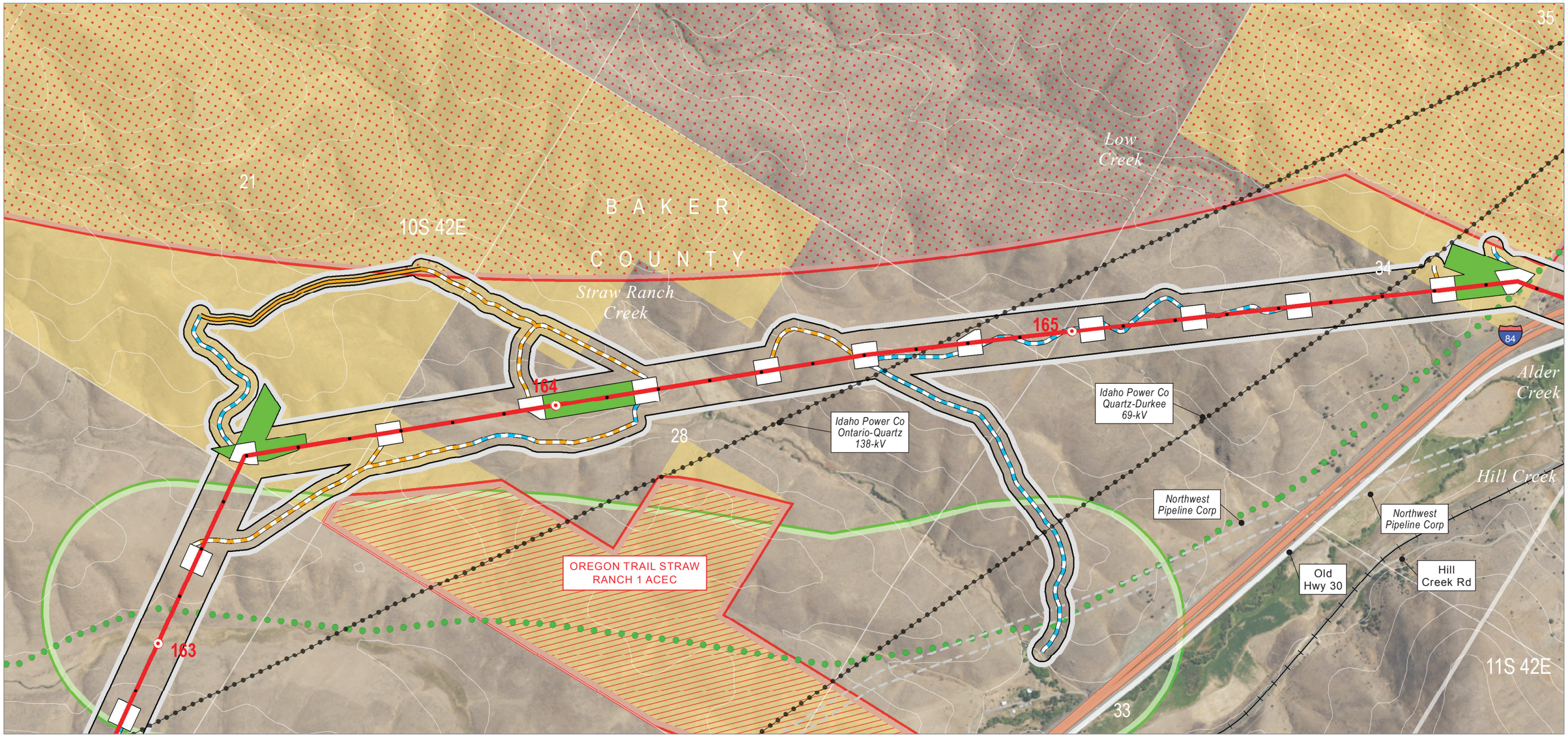

0 1,000
Feet

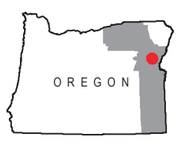

Map Area

Source(s): BLM, IPC, ODFW, ODOT, NPS, USDA, USFS, USGS, Ventyx, Esri, DigitalGlobe, GeoEys, Earthstar Geographics, CNES/Airbus DS, AEX, Getmapping, Aerogrid, IGN, IGP, swisstopo

Z:\UtilServ\Boardman_Hemingway\Reports\002_Oregon_Energy_Siting_Council\03_Final ASC\Exhibits\C_Project Location\Maps\Attachment C-2\Baker.mxd

June 2017

Project Features

Site Boundary
- Proposed Route

Route Centerline
- Proposed Route

Mileposts
- Mile
- Tenth-mile

Work Areas
- Pulling and Tensioning
- Structure Work Area

Access
- Existing Road, Substantial Modification, 21-70% Improvements
- New Road, Bladed
- New Road, Primitive

Land Status
- Bureau of Land Management
- Private

Important Siting Constraints and Other Features
- 100-foot Contours
- Existing Transmission Lines
- Pipeline, Natural Gas
- Interstates or Highways
- Other Major Roads
- Railroads
- Oregon National Historic Trail (NHT)
- Oregon NHT Intact Segment (1/4-mile buffer)
- Protected Area (EFSC)
- Sage-grouse Core Area

IDAHO POWER. An IDACORP Company

Boardman to Hemingway Transmission Line Project

Attachment C-2
Proposed Route Location Maps

Baker County

Map 77

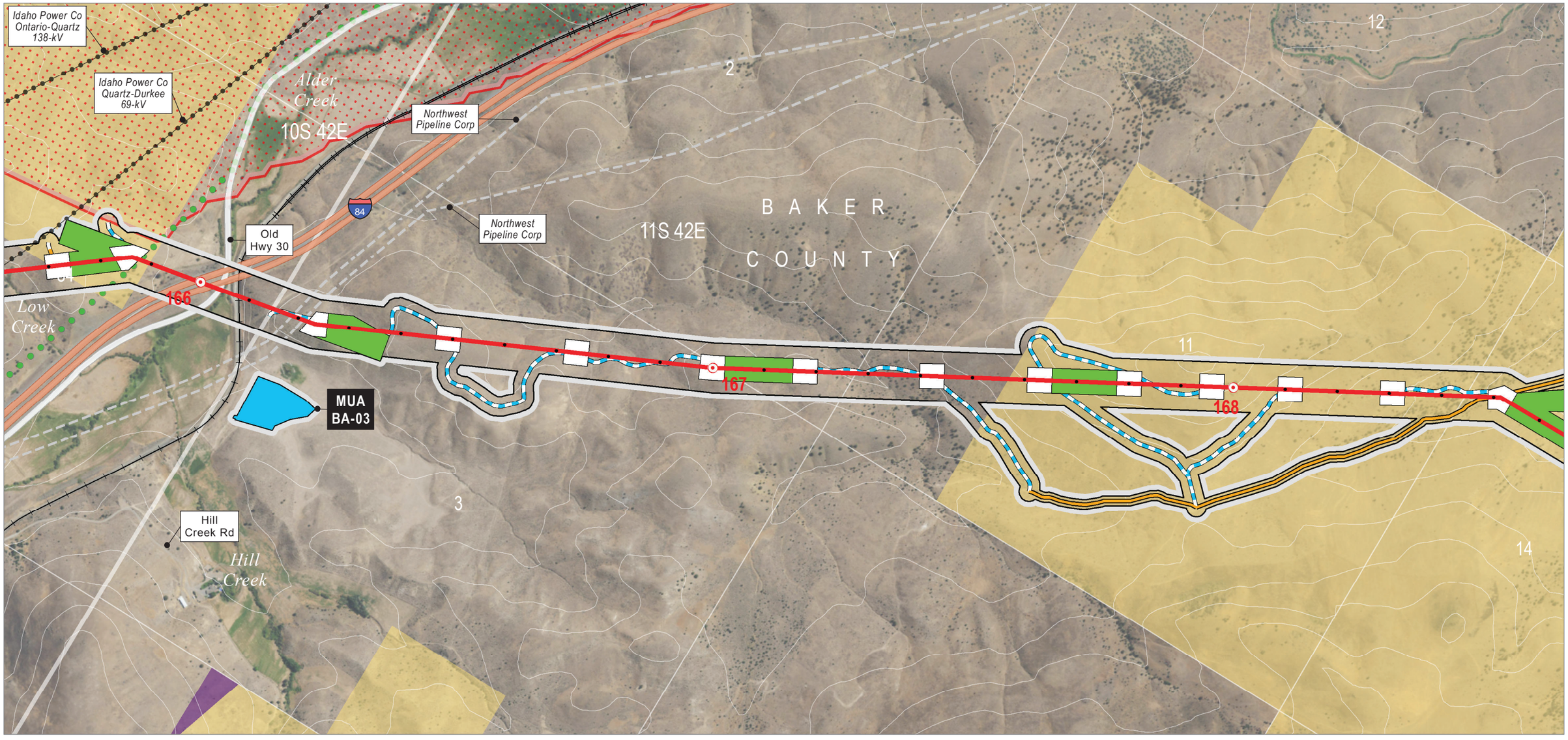

0 1,000
Feet

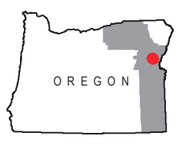

Map Area

Source(s): BLM, IPC, ODFW, ODOT, NPS, USDA, USFS, USGS, Ventyx, Esri, DigitalGlobe, GeoEys, Earthstar Geographics, CNES/Airbus DS, AEX, Getmapping, Aerogrid, IGN, IGP, swisstopo

Z:\UtilServ\Boardman_Hemingway\Reports\002_Oregon_Energy_Siting_Council\03_Final ASC\Exhibits\C_Project Location\Maps\Attachment C-2\Baker.mxd

June 2017

Project Features

Site Boundary
- Proposed Route

Route Centerline
- Proposed Route

Mileposts
- Mile
- Tenth-mile

Work Areas
- Multi-Use Area
- Pulling and Tensioning
- Structure Work Area

Access
- Existing Road, Substantial Modification, 21-70% Improvements
- New Road, Bladed
- New Road, Primitive

Land Status
- Bureau of Land Management
- Private

Important Siting Constraints and Other Features
- 100-foot Contours
- Existing Transmission Lines
- Pipeline, Natural Gas
- Interstates or Highways
- Other Major Roads
- Railroads
- West-wide Energy Corridor (WWEC)
- Oregon National Historic Trail (NHT)
- Sage-grouse Core Area

IDAHO POWER. An IDACORP Company

Boardman to Hemingway Transmission Line Project

Attachment C-2
Proposed Route Location Maps

Baker County

Map 78

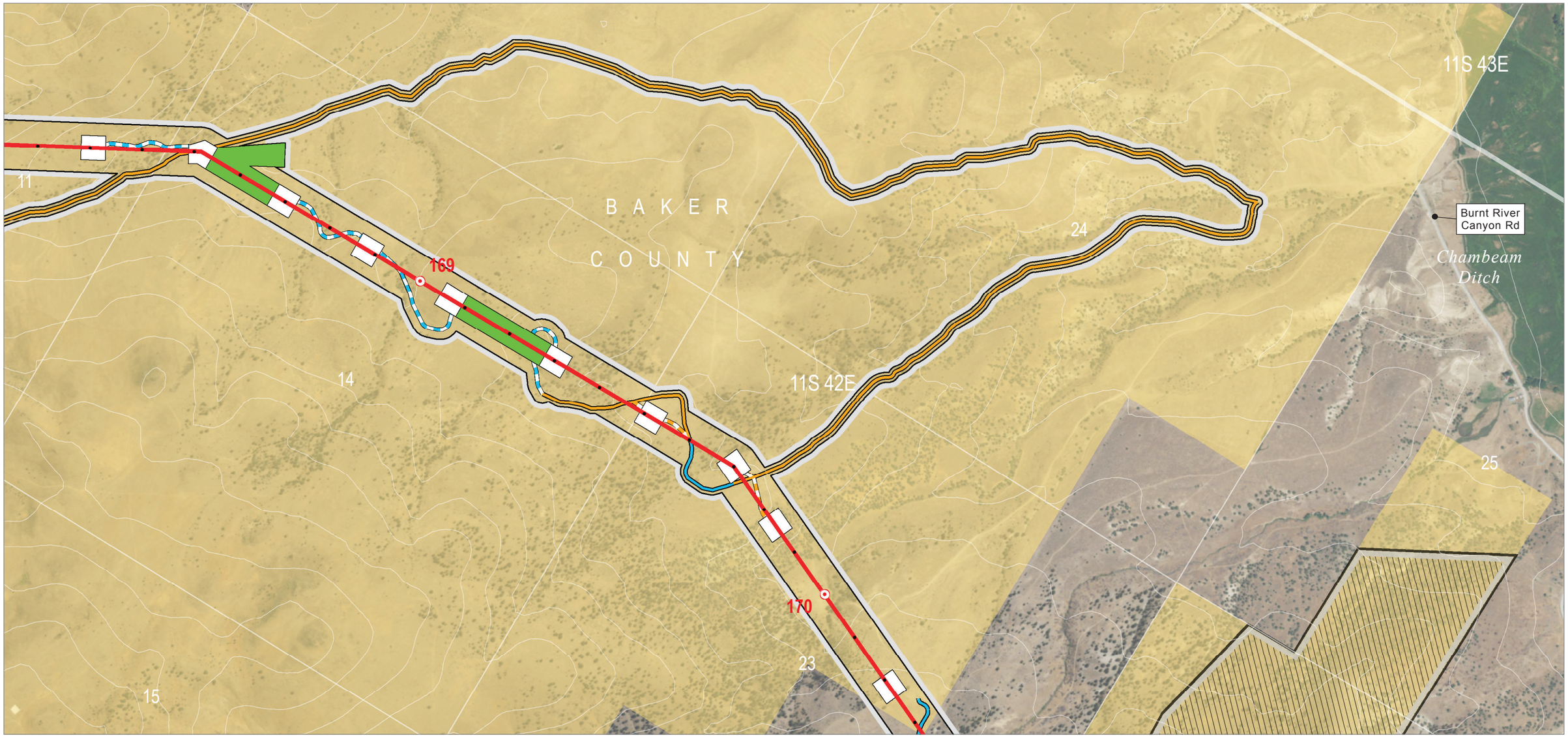

0 1,000
Feet

Map Area

Source(s): BLM, IPC, ODFW, ODOT, NPS, USDA, USFS, USGS, Ventyx, Esri, DigitalGlobe, GeoEys, Earthstar Geographics, CNES/Airbus DS, AEX, Getmapping, Aerogrid, IGN, IGP, swisstopo

Z:\UtilServ\Boardman_Hemingway\Reports\002_Oregon_Energy_Siting_Council\03_Final ASC\Exhibits\C_Project Location\Maps\Attachment C-2\Baker.mxd

June 2017

Project Features

Site Boundary
- Proposed Route

Route Centerline
- Proposed Route

Mileposts
- Mile
- Tenth-mile

Work Areas
- Pulling and Tensioning
- Structure Work Area

Access
- Existing Road, Substantial Modification, 21-70% Improvements
- Existing Road, Substantial Modification, 71-100% Improvements
- New Road, Bladed
- New Road, Primitive

Land Status
- Bureau of Land Management
- Private

Important Siting Constraints and Other Features
- 100-foot Contours
- VRM 2

IDAHO POWER. An IDACORP Company

Boardman to Hemingway Transmission Line Project

Attachment C-2
Proposed Route Location Maps

Baker County

Map 79

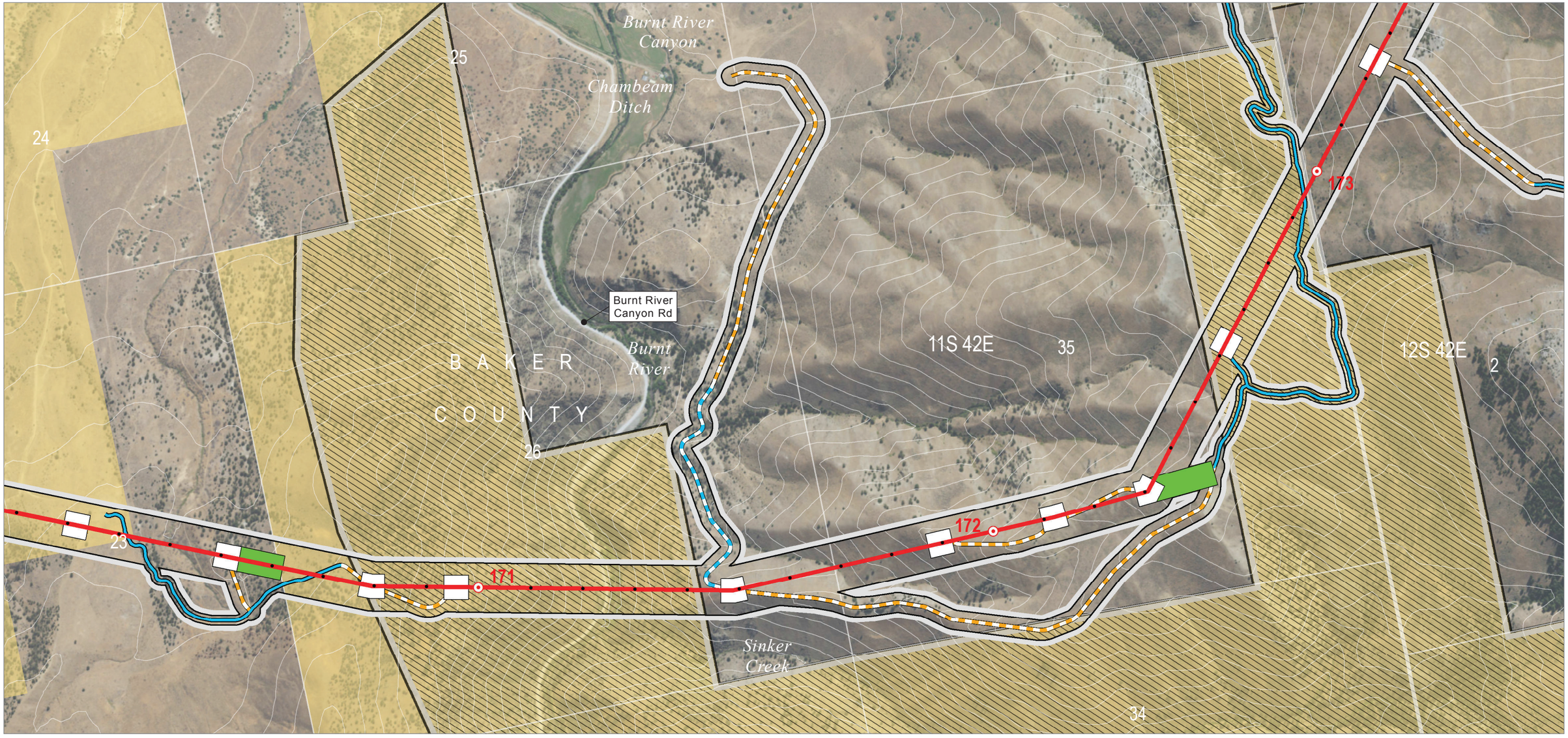

0 1,000
Feet

Map Area

Source(s): BLM, IPC, ODFW, ODOT, NPS, USDA, USFS, USGS, Ventyx, Esri, DigitalGlobe, GeoEys, Earthstar Geographics, CNES/Airbus DS, AEX, Getmapping, Aerogrid, IGN, IGP, swisstopo

Z:\UtilServ\Boardman_Hemingway\Reports\002_Oregon_Energy_Siting_Council\03_Final ASC\Exhibits\C_Project Location\Maps\Attachment C-2\Baker.mxd

June 2017

Project Features

Site Boundary
- Proposed Route

Route Centerline
- Proposed Route

Mileposts
- Mile
- Tenth-mile

Work Areas
- Pulling and Tensioning
- Structure Work Area

Access
- Existing Road, Substantial Modification, 71-100% Improvements
- New Road, Bladed
- New Road, Primitive

Land Status
- Bureau of Land Management
- Private

Important Siting Constraints and Other Features
- 100-foot Contours
- VRM 2

IDAHO POWER. An IDACORP Company

Boardman to Hemingway Transmission Line Project

Attachment C-2
Proposed Route Location Maps

Baker County

Map 80

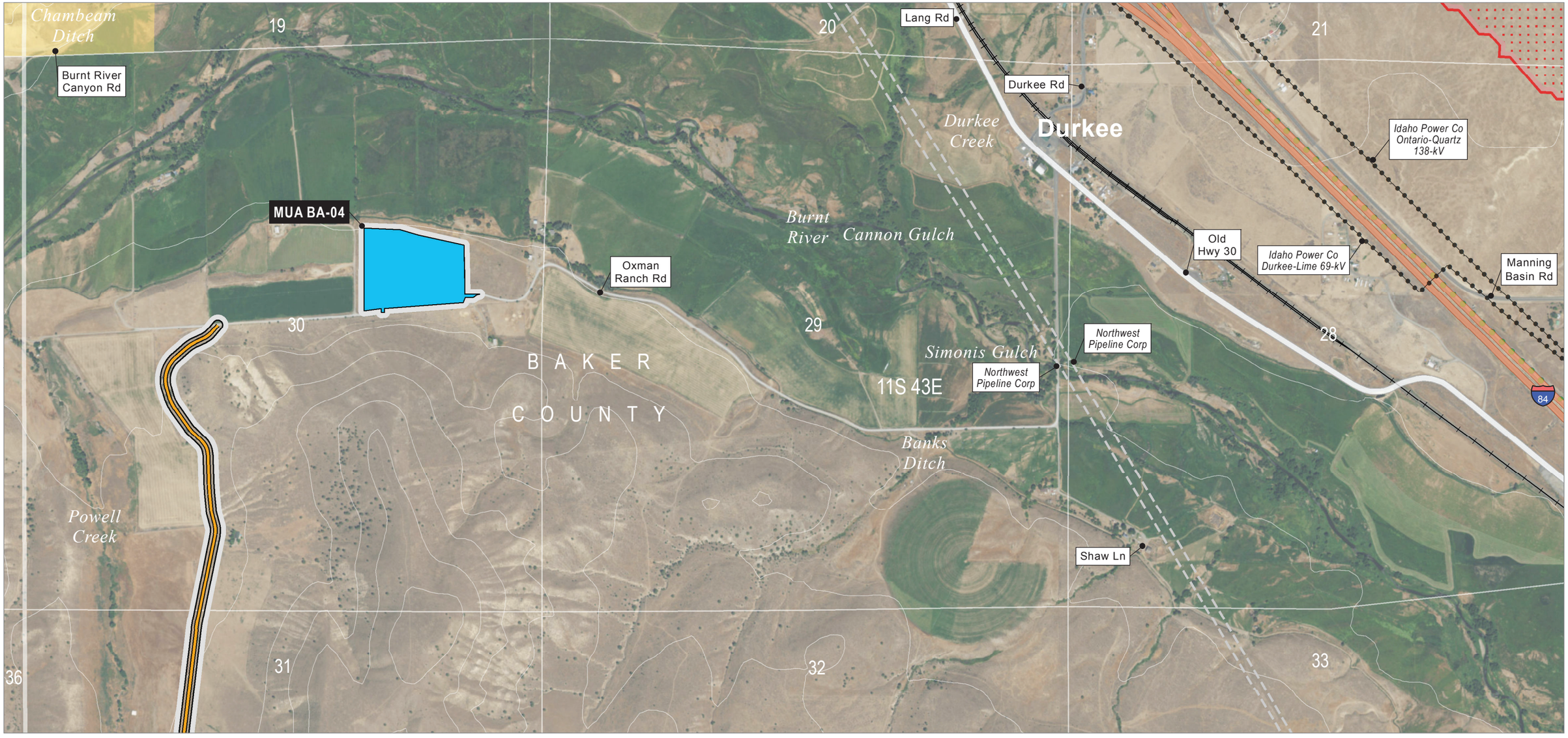

0 1,000 Feet

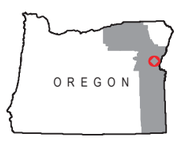

Map Area

Source(s): BLM, IPC, ODFW, ODOT, NPS, USDA, USFS, USGS, Ventyx, Esri, DigitalGlobe, GeoEys, Earthstar Geographics, CNES/Airbus DS, AEX, Getmapping, Aerogrid, IGN, IGP, swisstopo

Z:\UtilServ\Boardman_Hemingway\Reports\002_Oregon_Energy_Siting_Council\03_Final ASC\Exhibits\C_Project Location\Maps\Attachment C-2\Baker.mxd

June 2017

Project Features

Site Boundary

Proposed Route

Work Areas

Multi-Use Area

Access

Existing Road, Substantial Modification, 21-70% Improvements

Land Status

Bureau of Land Management

Private

Important Siting Constraints and Other Features

100-foot Contours

Existing Transmission Lines

Pipeline, Natural Gas

Interstates or Highways

Other Major Roads

Railroads

Oregon National Historic Trail (NHT)

Sage-grouse Core Area

IDAHO POWER. An IDACORP Company

Boardman to Hemingway Transmission Line Project

Attachment C-2
Proposed Route Location Maps

Baker County

Map 81

0 1,000
Feet

Source(s): BLM, IPC, ODFW, ODOT, NPS, USDA, USFS, USGS, Ventyx, Esri, DigitalGlobe, GeoEys, Earthstar Geographics, CNES/Airbus DS, AEX, Getmapping, Aerogrid, IGN, IGP, swisstopo

Z:\UtilServ\Boardman_Hemingway\Reports\002_Oregon_Energy_Siting_Council\03_Final ASC\Exhibits\C_Project Location\Maps\Attachment C-2\Baker.mxd

June 2017

Project Features

Site Boundary

- Proposed Route

Work Areas

- Multi-Use Area

Access

- Existing Road, Substantial Modification, 21-70% Improvements
- Existing Road, Substantial Modification, 71-100% Improvements

Land Status

- Bureau of Land Management
- Private

Important Siting Constraints and Other Features

- 100-foot Contours
- VRM 2

IDAHO POWER. An IDACORP Company

Boardman to Hemingway Transmission Line Project

Attachment C-2
Proposed Route Location Maps

Baker County

Map 82

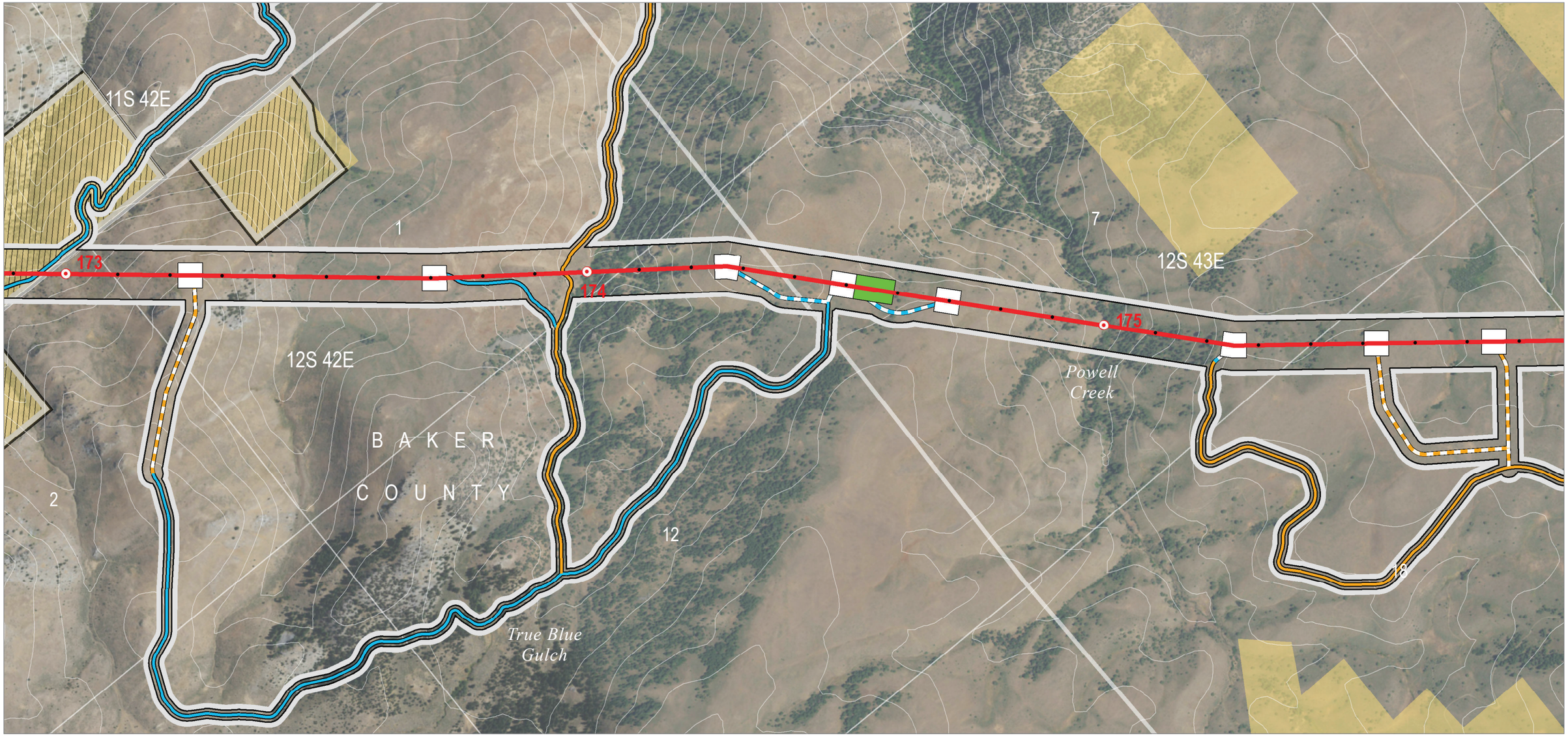

0 1,000
Feet

Map Area

Source(s): BLM, IPC, ODFW, ODOT, NPS, USDA, USFS, USGS, Ventyx, Esri, DigitalGlobe, GeoEys, Earthstar Geographics, CNES/Airbus DS, AEX, Getmapping, Aerogrid, IGN, IGP, swisstopo

Z:\UtilServ\Boardman_Hemingway\Reports\002_Oregon_Energy_Siting_Council\03_Final ASC\Exhibits\C_Project Location\Maps\Attachment C-2\Baker.mxd

June 2017

Project Features

Site Boundary
- Proposed Route

Route Centerline
- Proposed Route

Mileposts
- Mile
- Tenth-mile

Work Areas
- Pulling and Tensioning
- Structure Work Area

Access
- Existing Road, Substantial Modification, 21-70% Improvements
- Existing Road, Substantial Modification, 71-100% Improvements
- New Road, Bladed
- New Road, Primitive

Land Status
- Bureau of Land Management
- Private

Important Siting Constraints and Other Features
- 100-foot Contours
- VRM 2

IDAHO POWER. An IDACORP Company

Boardman to Hemingway Transmission Line Project

Attachment C-2
Proposed Route Location Maps

Baker County

Map 83

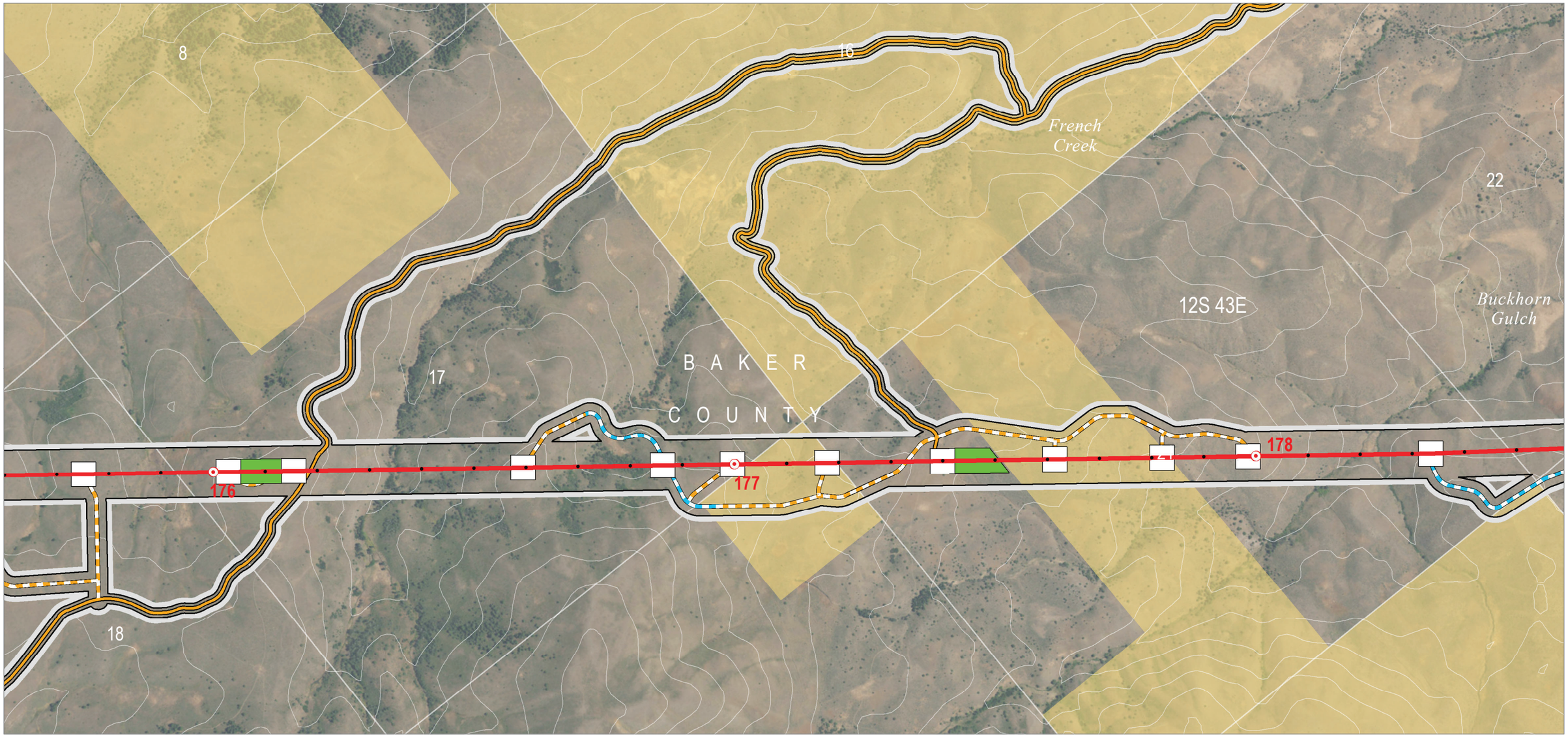

0 1,000
Feet

Map Area

Source(s): BLM, IPC, ODFW, ODOT, NPS, USDA, USFS, USGS, Ventyx, Esri, DigitalGlobe, GeoEys, Earthstar Geographics, CNES/Airbus DS, AEX, Getmapping, Aerogrid, IGN, IGP, swisstopo

Z:\UtilServ\Boardman_Hemingway\Reports\002_Oregon_Energy_Siting_Council\03_Final ASC\Exhibits\C_Project Location\Maps\Attachment C-2\Baker.mxd

June 2017

Project Features

Site Boundary
- Proposed Route

Route Centerline
- Proposed Route

Mileposts
- Mile
- Tenth-mile

Work Areas
- Pulling and Tensioning
- Structure Work Area

Access
- Existing Road, Substantial Modification, 21-70% Improvements
- New Road, Bladed
- New Road, Primitive

Land Status
- Bureau of Land Management
- Private

Important Siting Constraints and Other Features
- 100-foot Contours

IDAHO POWER. An IDACORP Company

Boardman to Hemingway Transmission Line Project

Attachment C-2
Proposed Route Location Maps

Baker County

Map 84

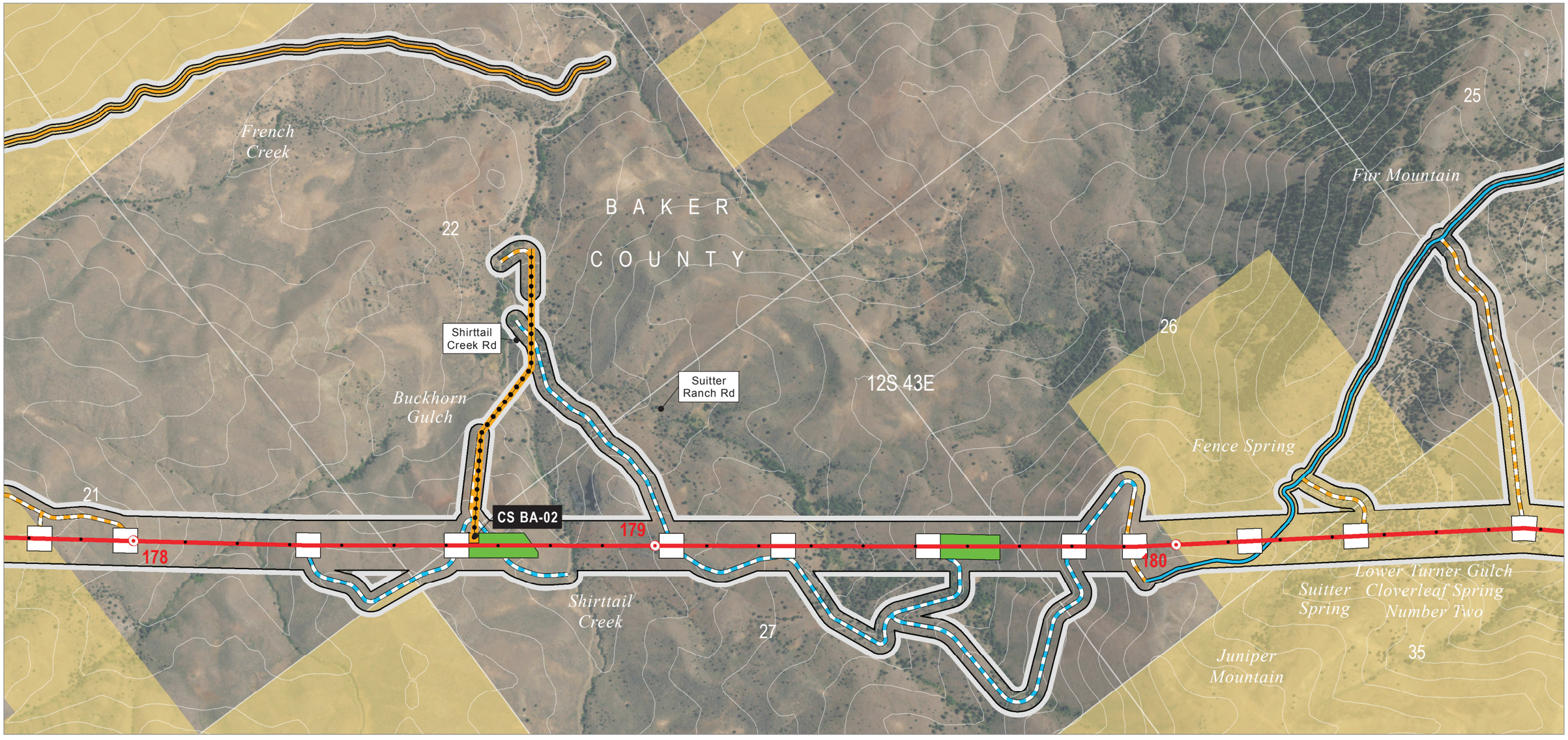

0 1,000
Feet

Map Area

Source(s): BLM, IPC, ODFW, ODOT, NPS, USDA, USFS, USGS, Ventyx, Esri, DigitalGlobe, GeoEys, Earthstar Geographics, CNES/Airbus DS, AEX, Getmapping, Aerogrid, IGN, IGP, swisstopo

Z:\UtilServ\Boardman_Hemingway\Reports\002_Oregon_Energy_Siting_Council\03_Final ASC\Exhibits\C_Project Location\Maps\Attachment C-2\Baker.mxd

June 2017

Project Features

Site Boundary
- Proposed Route

Route Centerline
- Proposed Route

Mileposts
- Mile
- Tenth-mile

Work Areas
- Communication Station
- Pulling and Tensioning
- Structure Work Area

Access
- Existing Road, Substantial Modification, 21-70% Improvements
- Existing Road, Substantial Modification, 71-100% Improvements
- New Road, Bladed
- New Road, Primitive
- Distribution Line to Communication Station (IPC Service Territory Only)

Land Status
- Bureau of Land Management
- Private

Important Siting Constraints and Other Features
- 100-foot Contours

IDAHO POWER. An IDACORP Company

Boardman to Hemingway Transmission Line Project

Attachment C-2
Proposed Route Location Maps

Baker County

Map 85

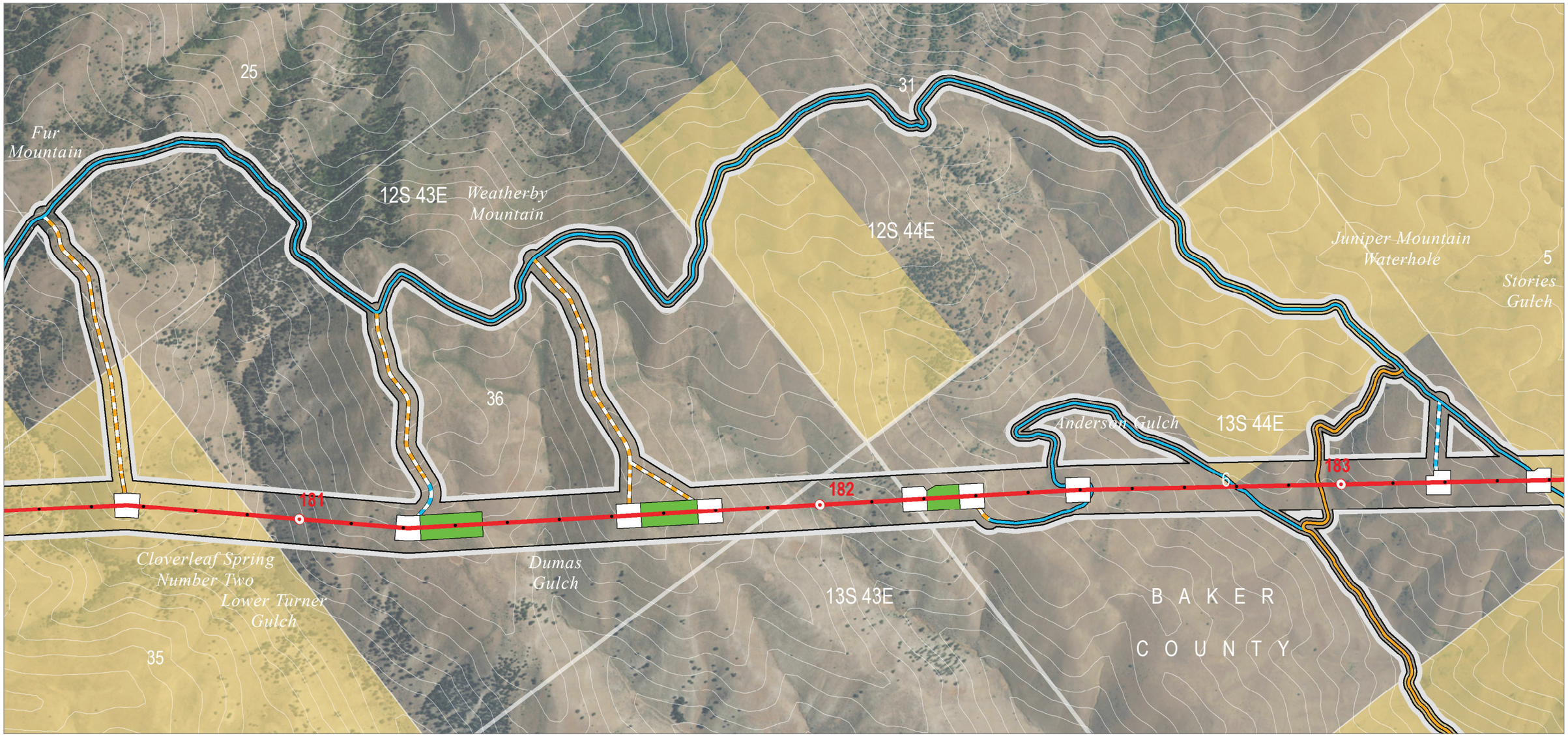

0 1,000
Feet

Map Area

Source(s): BLM, IPC, ODFW, ODOT, NPS, USDA, USFS, USGS, Ventyx, Esri, DigitalGlobe, GeoEys, Earthstar Geographics, CNES/Airbus DS, AEX, Getmapping, Aerogrid, IGN, IGP, swisstopo

Z:\UtilServ\Boardman_Hemingway\Reports\002_Oregon_Energy_Siting_Council\03_Final ASC\Exhibits\C_Project Location\Maps\Attachment C-2\Baker.mxd

June 2017

Project Features

Site Boundary
- Proposed Route

Route Centerline
- Proposed Route

Mileposts
- Mile
- Tenth-mile

Work Areas
- Pulling and Tensioning
- Structure Work Area

Access
- Existing Road, Substantial Modification, 21-70% Improvements
- Existing Road, Substantial Modification, 71-100% Improvements
- New Road, Bladed
- New Road, Primitive

Land Status
- Bureau of Land Management
- Private

Important Siting Constraints and Other Features
- 100-foot Contours

IDAHO POWER. An IDACORP Company

Boardman to Hemingway Transmission Line Project

Attachment C-2
Proposed Route Location Maps

Baker County

Map 86

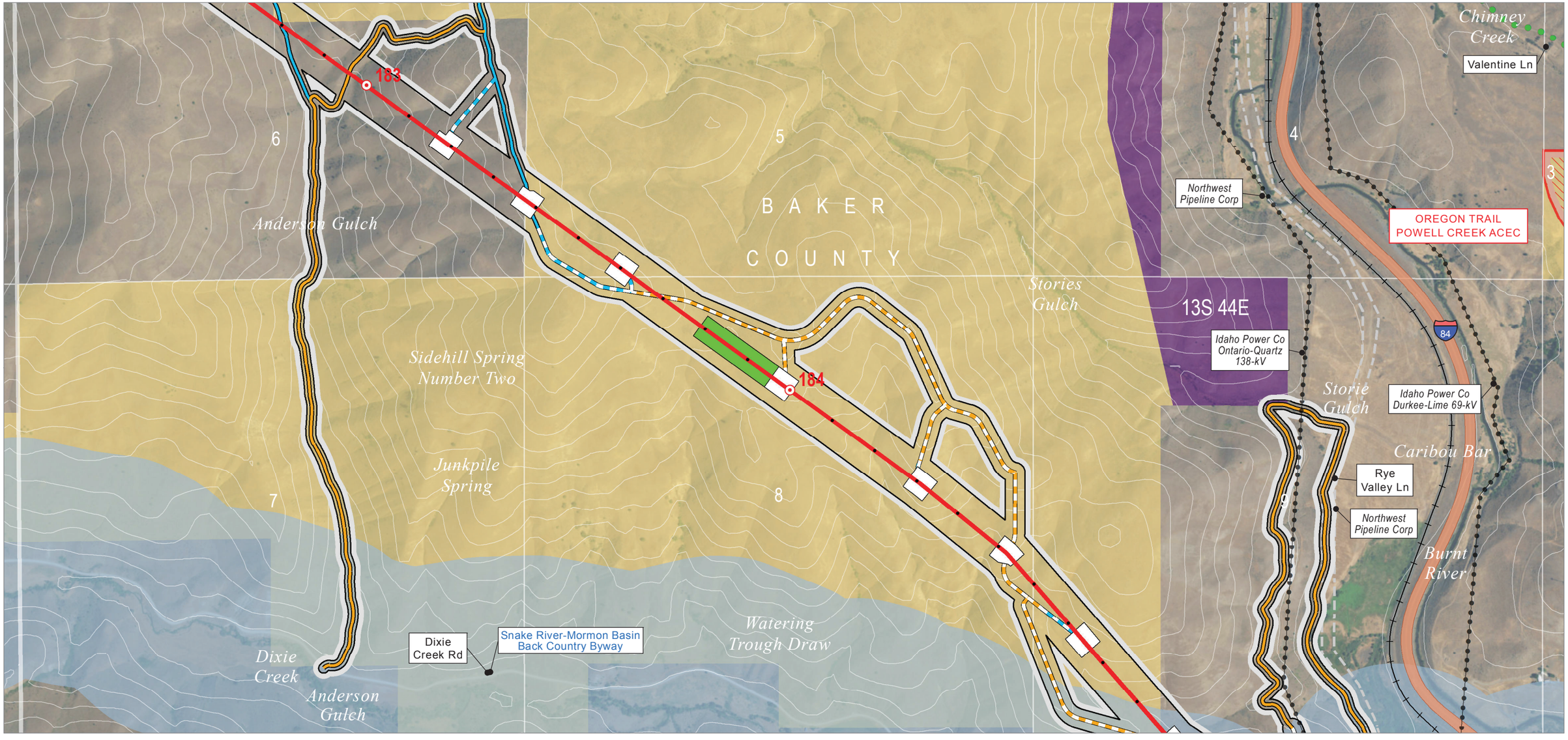

0 1,000
Feet

Map Area

Source(s): BLM, IPC, ODFW, ODOT, NPS, USDA, USFS, USGS, Ventyx, Esri, DigitalGlobe, GeoEys, Earthstar Geographics, CNES/Airbus DS, AEX, Getmapping, Aerogrid, IGN, IGP, swisstopo

Z:\UtilServ\Boardman_Hemingway\Reports\002_Oregon_Energy_Siting_Council\03_Final ASC\Exhibits\C_Project Location\Maps\Attachment C-2\Baker.mxd

June 2017

Project Features

Site Boundary
- Proposed Route

Route Centerline
- Proposed Route

Mileposts
- Mile
- Tenth-mile

Work Areas
- Pulling and Tensioning
- Structure Work Area

Access
- Existing Road, Substantial Modification, 21-70% Improvements
- Existing Road, Substantial Modification, 71-100% Improvements
- New Road, Bladed
- New Road, Primitive

Land Status
- Bureau of Land Management
- Private

Important Siting Constraints and Other Features
- 100-foot Contours
- Existing Transmission Lines
- Pipeline, Natural Gas
- Interstates or Highways
- Railroads
- West-wide Energy Corridor (WWEC)
- Oregon National Historic Trail (NHT)
- Protected Area (EFSC)
- Scenic Byway (2,400-foot corridor)

IDAHO POWER. An IDACORP Company

Boardman to Hemingway Transmission Line Project

Attachment C-2
Proposed Route Location Maps

Baker County

Map 87

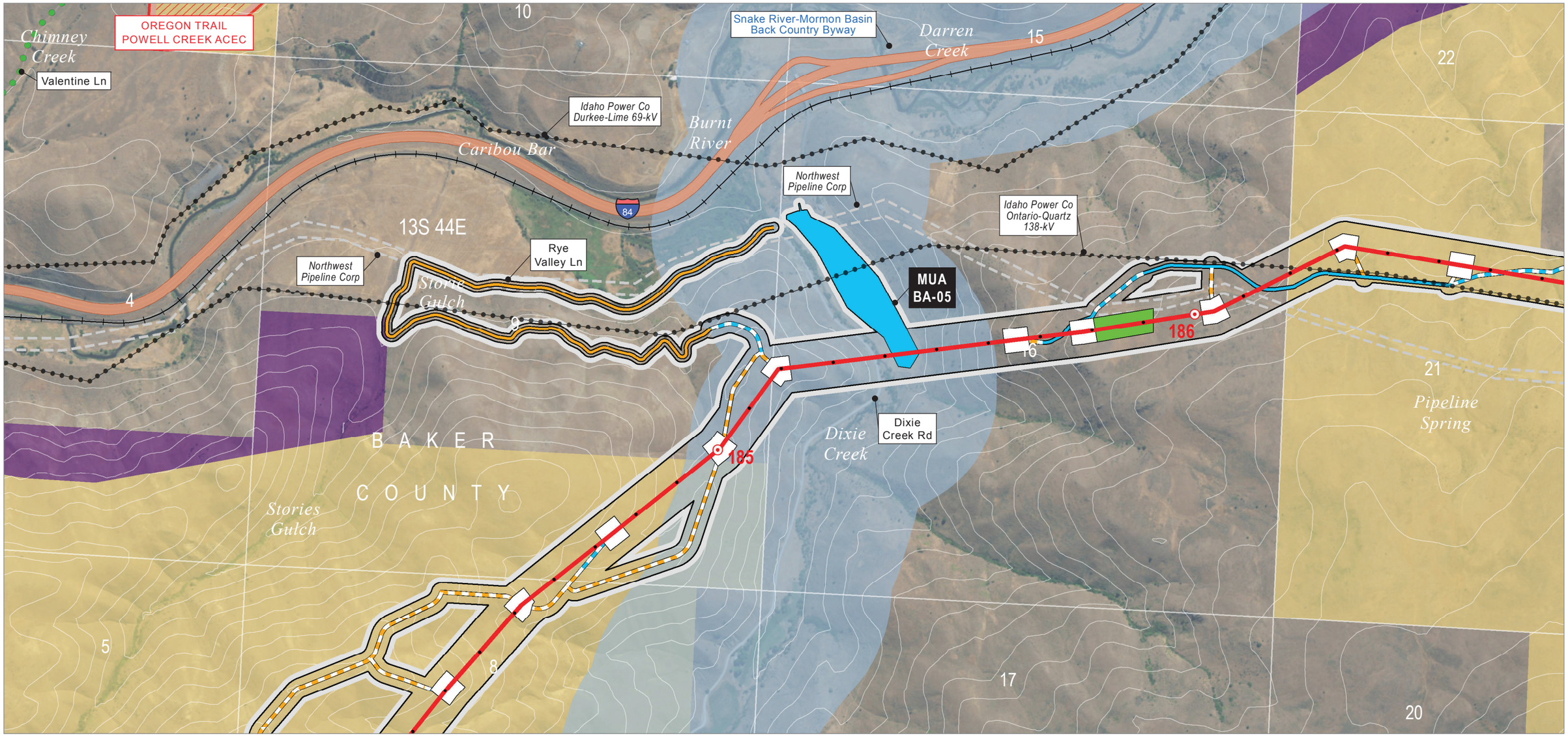

0 1,000
Feet

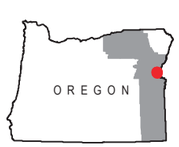

Map Area

Source(s): BLM, IPC, ODFW, ODOT, NPS, USDA, USFS, USGS, Ventyx, Esri, DigitalGlobe, GeoEys, Earthstar Geographics, CNES/Airbus DS, AEX, Getmapping, Aerogrid, IGN, IGP, swisstopo

Z:\UtilServ\Boardman_Hemingway\Reports\002_Oregon_Energy_Siting_Council\03_Final ASC\Exhibits\C_Project Location\Maps\Attachment C-2\Baker.mxd

June 2017

Project Features

Site Boundary
- Proposed Route

Route Centerline
- Proposed Route

Mileposts
- Mile
- Tenth-mile

Work Areas
- Multi-Use Area
- Pulling and Tensioning
- Structure Work Area

Access
- Existing Road, Substantial Modification, 21-70% Improvements
- Existing Road, Substantial Modification, 71-100% Improvements
- New Road, Bladed
- New Road, Primitive

Land Status
- Bureau of Land Management
- Private

Important Siting Constraints and Other Features
- 100-foot Contours
- Existing Transmission Lines
- Pipeline, Natural Gas
- Interstates or Highways
- Railroads
- West-wide Energy Corridor (WWEC)
- Oregon National Historic Trail (NHT)
- Protected Area (EFSC)
- Scenic Byway (2,400-foot corridor)

IDAHO POWER. An IDACORP Company

Boardman to Hemingway Transmission Line Project

Attachment C-2
Proposed Route Location Maps

Baker County

Map 88

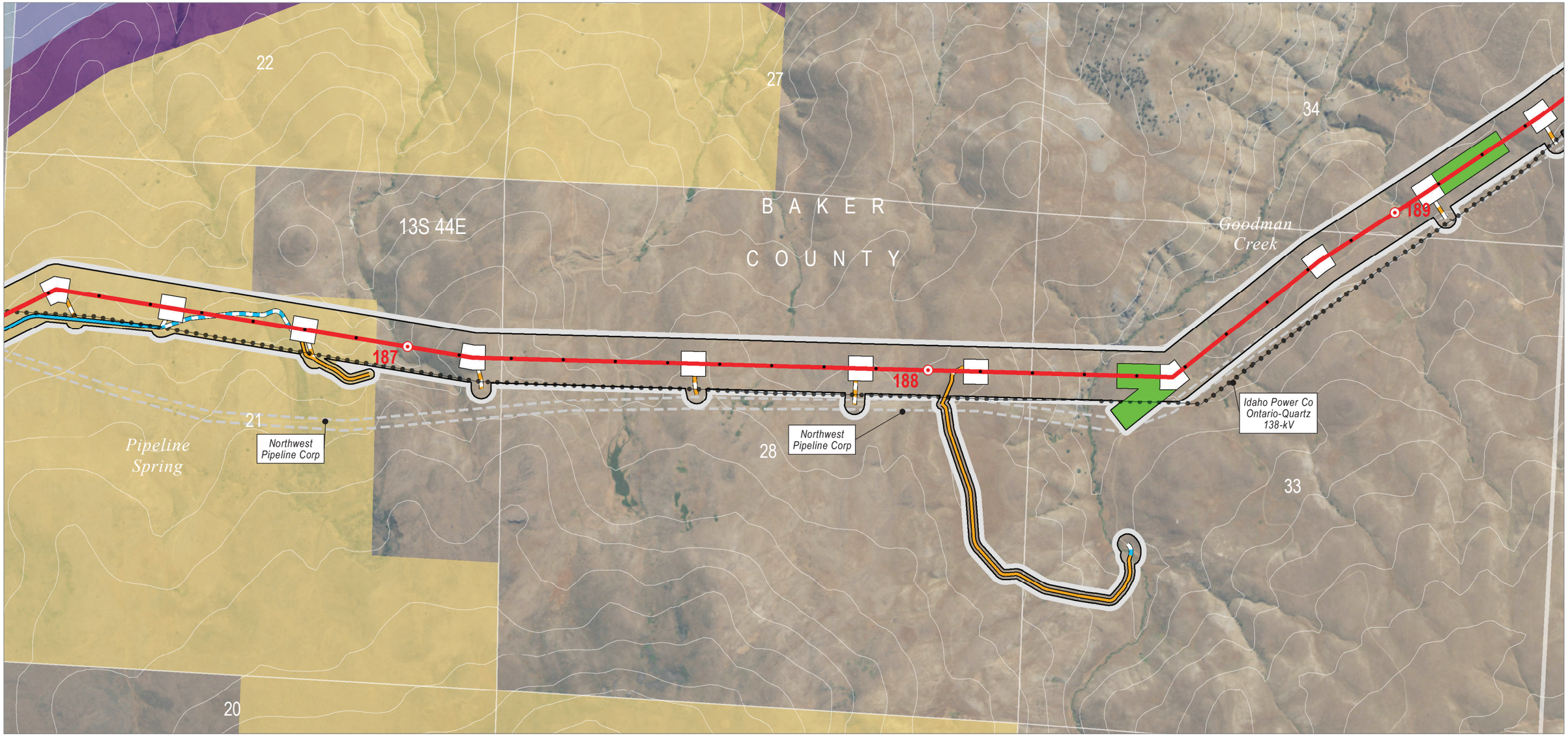

0 1,000
Feet

Map Area

Source(s): BLM, IPC, ODFW, ODOT, NPS, USDA, USFS, USGS, Ventyx, Esri, DigitalGlobe, GeoEys, Earthstar Geographics, CNES/Airbus DS, AEX, Getmapping, Aerogrid, IGN, IGP, swisstopo

Z:\UtilServ\Boardman_Hemingway\Reports\002_Oregon_Energy_Siting_Council\03_Final ASC\Exhibits\C_Project Location\Maps\Attachment C-2\Baker.mxd

June 2017

Project Features

Site Boundary
- Proposed Route

Route Centerline
- Proposed Route

Mileposts
- Mile
- Tenth-mile

Work Areas
- Pulling and Tensioning
- Structure Work Area

Access
- Existing Road, Substantial Modification, 21-70% Improvements
- Existing Road, Substantial Modification, 71-100% Improvements
- New Road, Bladed
- New Road, Primitive

Land Status
- Bureau of Land Management
- Private

Important Siting Constraints and Other Features
- 100-foot Contours
- Existing Transmission Lines
- Pipeline, Natural Gas
- West-wide Energy Corridor (WWEC)
- Scenic Byway (2,400-foot corridor)

IDAHO POWER. An IDACORP Company

Boardman to Hemingway Transmission Line Project

Attachment C-2
Proposed Route Location Maps

Baker County

Map 89

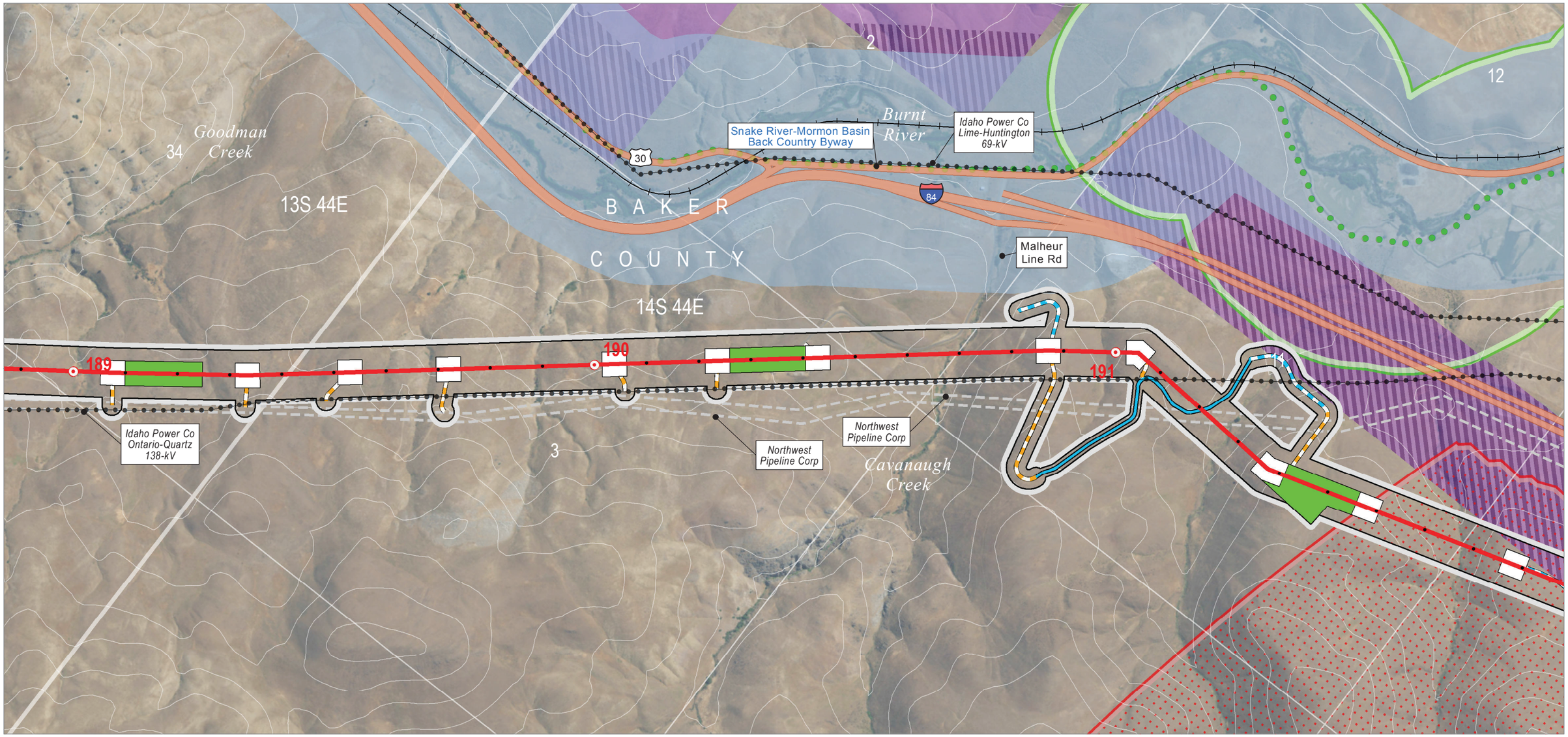

0 1,000
Feet

Map Area

Source(s): BLM, IPC, ODFW, ODOT, NPS, USDA, USFS, USGS, Ventyx, Esri, DigitalGlobe, GeoEys, Earthstar Geographics, CNES/Airbus DS, AEX, Getmapping, Aerogrid, IGN, IGP, swisstopo

Z:\UtilServ\Boardman_Hemingway\Reports\002_Oregon_Energy_Siting_Council\03_Final ASC\Exhibits\C_Project Location\Maps\Attachment C-2\Baker.mxd

June 2017

Project Features

Site Boundary
- Proposed Route

Route Centerline
- Proposed Route

Mileposts
- Mile
- Tenth-mile

Work Areas
- Pulling and Tensioning
- Structure Work Area

Access
- Existing Road, Substantial Modification, 71-100% Improvements
- New Road, Bladed
- New Road, Primitive

Land Status
- Bureau of Land Management
- Private

Important Siting Constraints and Other Features
- 100-foot Contours
- Existing Transmission Lines
- Pipeline, Natural Gas
- Interstates or Highways
- Railroads
- Vale District (BLM) Utility Corridor
- Vale District (BLM) Utility Corridor and West-wide Energy Corridor (WWEC)
- West-wide Energy Corridor (WWEC)
- Oregon National Historic Trail (NHT)
- Oregon NHT Intact Segment (1/4-mile buffer)
- Sage-grouse Core Area
- Scenic Byway (2,400-foot corridor)

IDAHO POWER. An IDACORP Company

Boardman to Hemingway Transmission Line Project

Attachment C-2
Proposed Route Location Maps

Baker County

Map 90

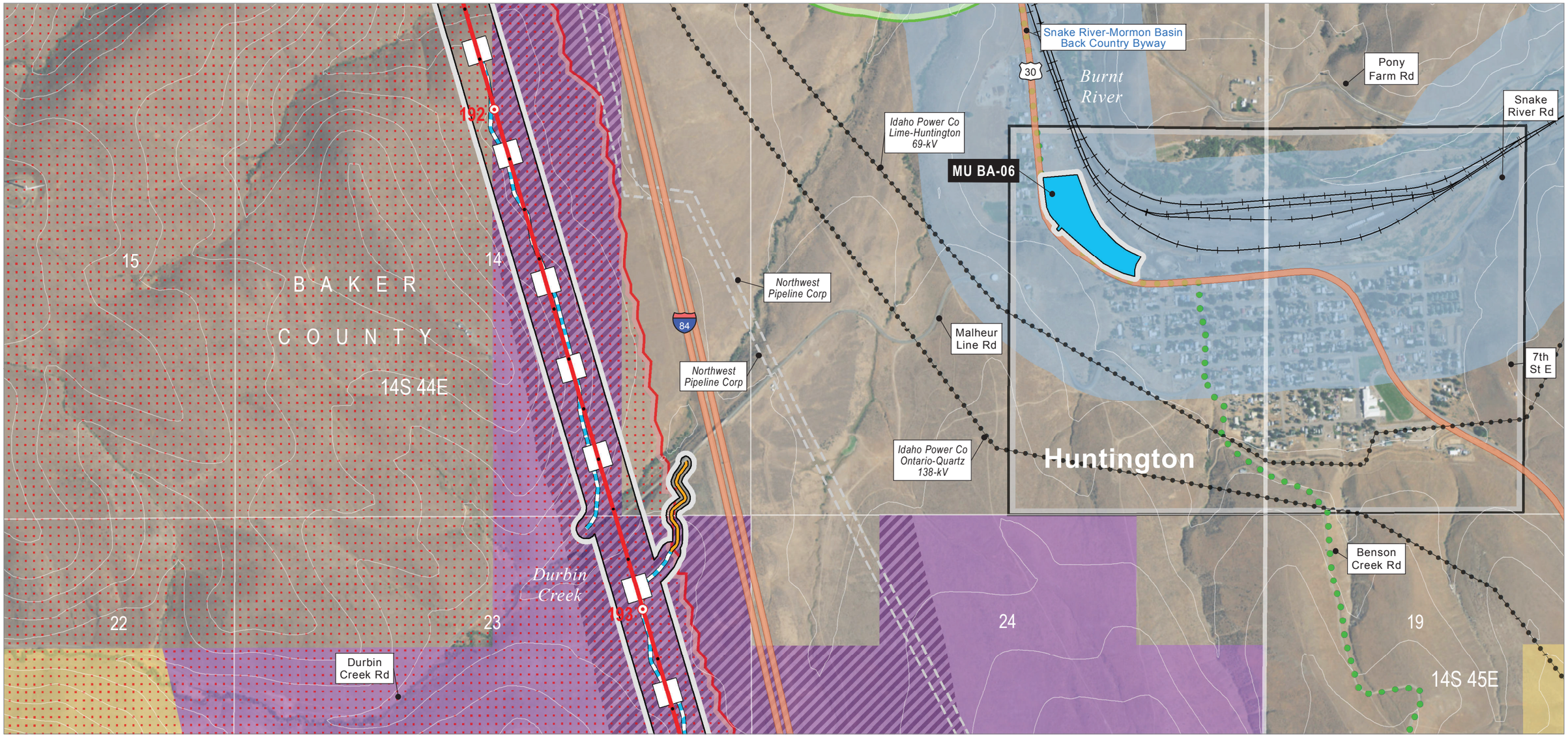

0 1,000
Feet

Map Area

Source(s): BLM, IPC, ODFW, ODOT, NPS, USDA, USFS, USGS, Ventyx, Esri, DigitalGlobe, GeoEys, Earthstar Geographics, CNES/Airbus DS, AEX, Getmapping, Aerogrid, IGN, IGP, swisstopo

Z:\UtilServ\Boardman_Hemingway\Reports\002_Oregon_Energy_Siting_Council\03_Final ASC\Exhibits\C_Project Location\Maps\Attachment C-2\Baker.mxd

June 2017

Project Features

Site Boundary
- Proposed Route

Route Centerline
- Proposed Route

Mileposts
- Mile
- Tenth-mile

Work Areas
- Multi-Use Area
- Structure Work Area

Access
- Existing Road, Substantial Modification, 21-70% Improvements
- New Road, Bladed

Land Status
- Bureau of Land Management
- Private

Important Siting Constraints and Other Features
- 100-foot Contours
- Existing Transmission Lines
- Pipeline, Natural Gas
- Interstates or Highways
- Railroads
- City Limits
- Vale District (BLM) Utility Corridor
- Vale District (BLM) Utility Corridor and West-wide Energy Corridor (WWEC)
- West-wide Energy Corridor (WWEC)
- Oregon National Historic Trail (NHT)
- Oregon NHT Intact Segment (1/4-mile buffer)
- Sage-grouse Core Area
- Scenic Byway (2,400-foot corridor)

IDAHO POWER An IDACORP Company

Boardman to Hemingway Transmission Line Project

Attachment C-2
Proposed Route Location Maps

Baker County

Map 91

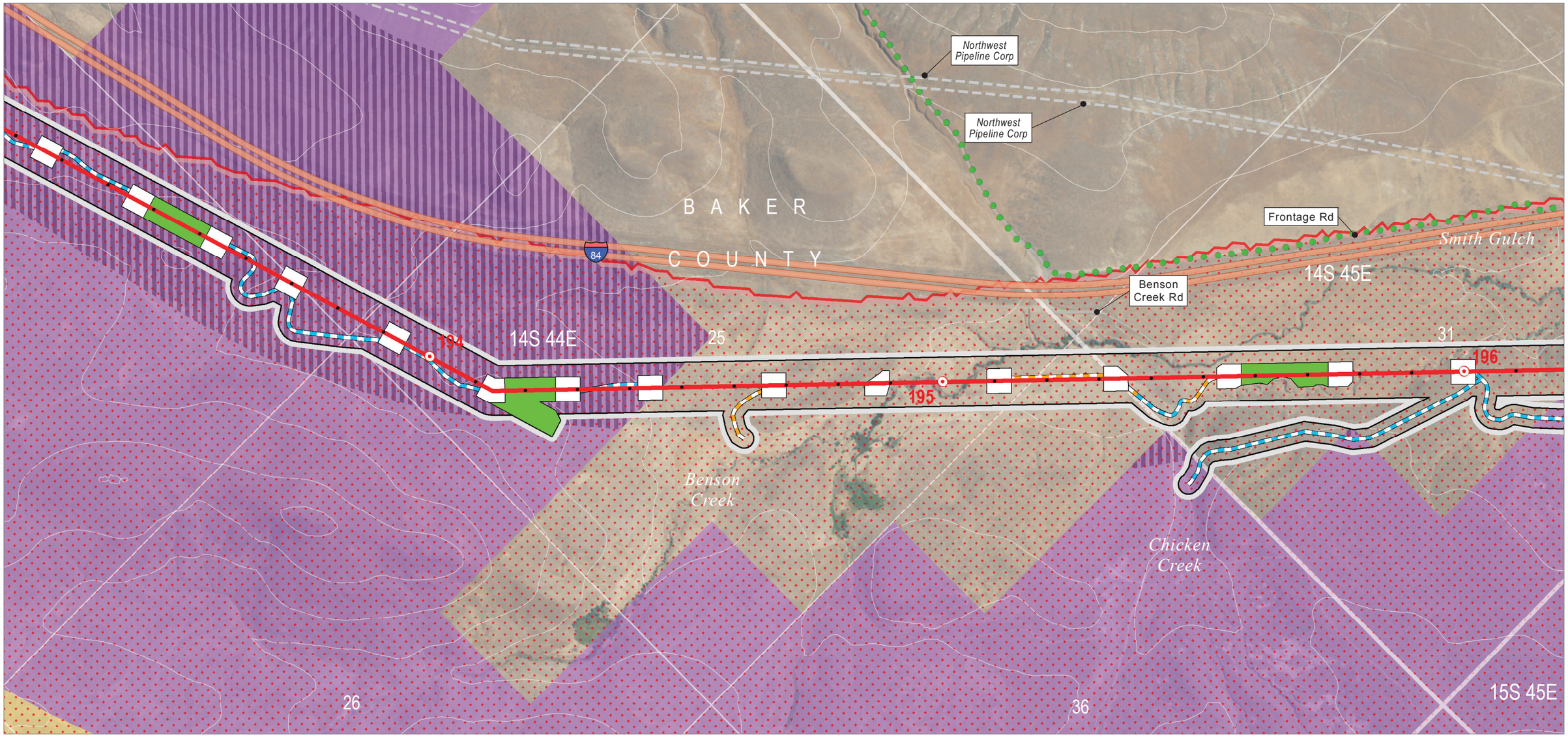

0 1,000
Feet

Map Area

Source(s): BLM, IPC, ODFW, ODOT, NPS, USDA, USFS, USGS, Ventyx, Esri, DigitalGlobe, GeoEys, Earthstar Geographics, CNES/Airbus DS, AEX, Getmapping, Aerogrid, IGN, IGP, swisstopo

Z:\UtilServ\Boardman_Hemingway\Reports\002_Oregon_Energy_Siting_Council\03_Final ASC\Exhibits\C_Project Location\Maps\Attachment C-2\Baker.mxd

June 2017

Project Features

Site Boundary
- Proposed Route

Route Centerline
- Proposed Route

Mileposts
- Mile
- Tenth-mile

Work Areas
- Pulling and Tensioning
- Structure Work Area

Access
- New Road, Bladed
- New Road, Primitive

Land Status
- Bureau of Land Management
- Private

Important Siting Constraints and Other Features
- 100-foot Contours
- Pipeline, Natural Gas
- Interstates or Highways
- Vale District (BLM) Utility Corridor
- Vale District (BLM) Utility Corridor and West-wide Energy Corridor (WWEC)
- West-wide Energy Corridor (WWEC)
- Oregon National Historic Trail (NHT)
- Sage-grouse Core Area

IDAHO POWER. An IDACORP Company

Boardman to Hemingway Transmission Line Project

Attachment C-2
Proposed Route Location Maps

Baker County

Map 92